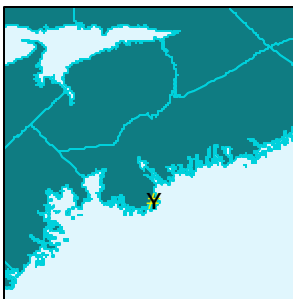




Duncans Cove Nature Reserve



Key

-  Nature Reserve
-  Provincial Crown land

Scale 1:25,000



Contour Interval = 5 meters

Map produced by the Protected Areas Branch of the NS Department of Environment and Labour, January, 2004.

This map is a geographic representation only. The NS Department of Environment and Labour accepts no liability for any errors or omissions contained herein.

All information shown here is copyright of the Province of Nova Scotia. All rights reserved.


NOVA SCOTIA

Environment and Labour