

# Royal Gazette

## Part II Regulations under the Regulations Act

---

*Printed by the Queen's Printer*

Halifax, Nova Scotia

Vol. 32, No. 22

October 24, 2008

### Contents

Act	Reg. No.	Page
<b>Assessment Act</b>		
Residential and Resource Property Taxation Assessment Regulations—amendment . . . . .	408/2008	1008
<b>Petroleum Products Pricing Act</b>		
Prescribed Petroleum Products Prices . . . . .	406/2008	1004
Prescribed Petroleum Products Prices . . . . .	407/2008	1006
Prescribed Petroleum Products Prices . . . . .	410/2008	1011
<b>Special Places Protection Act</b>		
Eighteen Mile Brook Nature Reserve Ecological Site Designation . . . . .	413/2008	1018
Long Lake Nature Reserve Ecological Site Designation . . . . .	411/2008	1014
Martin Brook Nature Reserve Ecological Site Designation . . . . .	412/2008	1016
Sixth & Coades Lakes Nature Reserve Ecological Site Designation . . . . .	415/2008	1022
West Branch Medway River Nature Reserve Ecological Site Designation . . . . .	414/2008	1020
<b>Summary Proceedings Act</b>		
Summary Offence Tickets Regulations—amendment . . . . .	409/2008	1010

**In force date of regulations:** As of March 4, 2005\*, the date a regulation comes into force is determined by subsection 3(6) of the *Regulations Act*. The date a regulation is made, the date a regulation is approved, the date a regulation is filed and any date specified in a regulation are important to determine when the regulation is in force.

\*Date that subsections 3(6) and (7) and Sections 11 and 13 of the *Regulations Act* and amendments to the *Regulations Act* made by Chapter 46 of the Acts of 2004 were proclaimed in force.

**N.S. Reg. 406/2008**

Made: September 25, 2008

Filed: October 1, 2008

Prescribed Petroleum Products Prices

Order dated September 25, 2008  
made by the Minister of Service Nova Scotia and Municipal Relations  
pursuant to Section 14 of the *Petroleum Products Pricing Act*

**In the Matter of Section 14 of Chapter 11 of the Acts of 2005  
the *Petroleum Products Pricing Act***

- and -

**In the Matter of Sections 14 to 18 of the *Petroleum Products Pricing Regulations*  
made by the Governor in Council  
pursuant to Section 14 of the *Petroleum Products Pricing Act***

- and -

**In the Matter of an Order Prescribing Prices for Petroleum Products  
made by the Minister of Service Nova Scotia and Municipal Relations  
pursuant to Section 14 of the *Petroleum Products Pricing Act* and  
Sections 14 to 18 of the *Petroleum Products Pricing Regulations***

**Order**

I, Jamie Muir, Minister of Service Nova Scotia and Municipal Relations for the Province of Nova Scotia, pursuant to Section 14 of Chapter 11 of the Acts of 2005, the *Petroleum Products Pricing Act*, and Sections 14 to 18 of the *Petroleum Products Pricing Regulations*, hereby

- (a) repeal the Order dated September 18, 2008, which prescribed prices September 19, 2008; and
- (b) prescribe prices for petroleum products in the Province as set forth in the tables in Schedule "A".

This Order is effective on and after 12:01 a.m. on September 26, 2008.

Made at Halifax, in the Halifax Regional Municipality, Nova Scotia, on September 25, 2008.

Sgd.: *Jamie Muir*  
Honourable Jamie Muir  
Minister of Service Nova Scotia and Municipal Relations

## Schedule "A"

**Prices Prescribed for Petroleum Products  
under the *Petroleum Products Pricing Act* and the  
*Petroleum Products Pricing Regulations*  
effective on and after 12:01 a.m. on September 26, 2008**

<b>Table 1: Benchmark Prices for Regulated Petroleum Products</b> (cents/litre)	
Regular unleaded gasoline	72.6
Mid-grade unleaded gasoline	75.6
Premium unleaded gasoline	78.6
Ultra-low-sulfur diesel oil	83.7

<b>Table 2: Fixed Wholesale Prices, Retail Mark-ups and Retail Prices for Regulated Petroleum Products</b> (cents/litre)									
		<b>Retail Mark-up</b>				<b>Retail Price</b> (includes all taxes)			
		Self-Service		Full-Service		Self-Service		Full-Service	
	<b>Fixed Wholesale Price</b> (excludes GST)	Min	Max	Min	Max	Min	Max	Min	Max
<b>Zone 1</b>									
Regular Unleaded	104.4	4.0	5.5	4.0	999.9	122.5	124.2	122.5	999.9
Mid-Grade Unleaded	107.4	4.0	5.5	4.0	999.9	125.9	127.6	125.9	999.9
Premium Unleaded	110.4	4.0	5.5	4.0	999.9	129.3	131.0	129.3	999.9
Ultra-Low-Sulfur Diesel	109.4	4.0	5.5	4.0	999.9	128.1	129.8	128.1	999.9
<b>Zone 2</b>									
Regular Unleaded	104.8	4.0	5.5	4.0	999.9	122.9	124.6	122.9	999.9
Mid-Grade Unleaded	107.8	4.0	5.5	4.0	999.9	126.3	128.0	126.3	999.9
Premium Unleaded	110.8	4.0	5.5	4.0	999.9	129.7	131.4	129.7	999.9
Ultra-Low-Sulfur Diesel	109.8	4.0	5.5	4.0	999.9	128.6	130.3	128.6	999.9
<b>Zone 3</b>									
Regular Unleaded	105.3	4.0	5.5	4.0	999.9	123.5	125.2	123.5	999.9
Mid-Grade Unleaded	108.3	4.0	5.5	4.0	999.9	126.9	128.6	126.9	999.9
Premium Unleaded	111.3	4.0	5.5	4.0	999.9	130.3	132.0	130.3	999.9
Ultra-Low-Sulfur Diesel	110.3	4.0	5.5	4.0	999.9	129.2	130.9	129.2	999.9
<b>Zone 4</b>									
Regular Unleaded	105.3	4.0	5.5	4.0	999.9	123.5	125.2	123.5	999.9
Mid-Grade Unleaded	108.3	4.0	5.5	4.0	999.9	126.9	128.6	126.9	999.9
Premium Unleaded	111.3	4.0	5.5	4.0	999.9	130.3	132.0	130.3	999.9
Ultra-Low-Sulfur Diesel	110.3	4.0	5.5	4.0	999.9	129.2	130.9	129.2	999.9
<b>Zone 5</b>									
Regular Unleaded	105.3	4.0	5.5	4.0	999.9	123.5	125.2	123.5	999.9
Mid-Grade Unleaded	108.3	4.0	5.5	4.0	999.9	126.9	128.6	126.9	999.9
Premium Unleaded	111.3	4.0	5.5	4.0	999.9	130.3	132.0	130.3	999.9
Ultra-Low-Sulfur Diesel	110.3	4.0	5.5	4.0	999.9	129.2	130.9	129.2	999.9

<b>Zone 6</b>									
Regular Unleaded	106.1	4.0	5.5	4.0	999.9	124.4	126.1	124.4	999.9
Mid-Grade Unleaded	109.1	4.0	5.5	4.0	999.9	127.8	129.5	127.8	999.9
Premium Unleaded	112.1	4.0	5.5	4.0	999.9	131.2	132.9	131.2	999.9
Ultra-Low-Sulfur Diesel	111.1	4.0	5.5	4.0	999.9	130.1	131.8	130.1	999.9

**N.S. Reg. 407/2008**

Made: October 2, 2008

Filed: October 3, 2008

Prescribed Petroleum Products Prices

Order dated October 2, 2008  
made by the Minister of Service Nova Scotia and Municipal Relations  
pursuant to Section 14 of the *Petroleum Products Pricing Act*

**In the Matter of Section 14 of Chapter 11 of the Acts of 2005  
the *Petroleum Products Pricing Act***

- and -

**In the Matter of Sections 14 to 18 of the *Petroleum Products Pricing Regulations*  
made by the Governor in Council  
pursuant to Section 14 of the *Petroleum Products Pricing Act***

- and -

**In the Matter of an Order Prescribing Prices for Petroleum Products  
made by the Minister of Service Nova Scotia and Municipal Relations  
pursuant to Section 14 of the *Petroleum Products Pricing Act* and  
Sections 14 to 18 of the *Petroleum Products Pricing Regulations***

**Order**

I, Jamie Muir, Minister of Service Nova Scotia and Municipal Relations for the Province of Nova Scotia, pursuant to Section 14 of Chapter 11 of the Acts of 2005, the *Petroleum Products Pricing Act*, and Sections 14 to 18 of the *Petroleum Products Pricing Regulations*, hereby

- (a) repeal the Order dated September 25, 2008, which prescribed prices September 26, 2008; and
- (b) prescribe prices for petroleum products in the Province as set forth in the tables in Schedule "A".

This Order is effective on and after 12:01 a.m. on October 3, 2008.

Made at Halifax, in the Halifax Regional Municipality, Nova Scotia, on October 2, 2008.

Sgd.: *Jamie Muir*  
Honourable Jamie Muir  
Minister of Service Nova Scotia and Municipal Relations

## Schedule "A"

**Prices Prescribed for Petroleum Products  
under the *Petroleum Products Pricing Act* and the  
*Petroleum Products Pricing Regulations*  
effective on and after 12:01 a.m. on October 3, 2008**

<b>Table 1: Benchmark Prices for Regulated Petroleum Products</b> (cents/litre)	
Regular unleaded gasoline	69.7
Mid-grade unleaded gasoline	72.7
Premium unleaded gasoline	75.7
Ultra-low-sulfur diesel oil	83.0

<b>Table 2: Fixed Wholesale Prices, Retail Mark-ups and Retail Prices for Regulated Petroleum Products</b> (cents/litre)									
		<b>Retail Mark-up</b>				<b>Retail Price</b> (includes all taxes)			
		Self-Service		Full-Service		Self-Service		Full-Service	
	<b>Fixed Wholesale Price</b> (excludes GST)	Min	Max	Min	Max	Min	Max	Min	Max
<b>Zone 1</b>									
Regular Unleaded	101.5	4.0	5.5	4.0	999.9	119.2	120.9	119.2	999.9
Mid-Grade Unleaded	104.5	4.0	5.5	4.0	999.9	122.6	124.3	122.6	999.9
Premium Unleaded	107.5	4.0	5.5	4.0	999.9	126.0	127.7	126.0	999.9
Ultra-Low-Sulfur Diesel	108.7	4.0	5.5	4.0	999.9	127.4	129.0	127.4	999.9
<b>Zone 2</b>									
Regular Unleaded	101.9	4.0	5.5	4.0	999.9	119.7	121.4	119.7	999.9
Mid-Grade Unleaded	104.9	4.0	5.5	4.0	999.9	123.1	124.8	123.1	999.9
Premium Unleaded	107.9	4.0	5.5	4.0	999.9	126.4	128.1	126.4	999.9
Ultra-Low-Sulfur Diesel	109.1	4.0	5.5	4.0	999.9	127.8	129.5	127.8	999.9
<b>Zone 3</b>									
Regular Unleaded	102.4	4.0	5.5	4.0	999.9	120.2	121.9	120.2	999.9
Mid-Grade Unleaded	105.4	4.0	5.5	4.0	999.9	123.6	125.3	123.6	999.9
Premium Unleaded	108.4	4.0	5.5	4.0	999.9	127.0	128.7	127.0	999.9
Ultra-Low-Sulfur Diesel	109.6	4.0	5.5	4.0	999.9	128.4	130.1	128.4	999.9
<b>Zone 4</b>									
Regular Unleaded	102.4	4.0	5.5	4.0	999.9	120.2	121.9	120.2	999.9
Mid-Grade Unleaded	105.4	4.0	5.5	4.0	999.9	123.6	125.3	123.6	999.9
Premium Unleaded	108.4	4.0	5.5	4.0	999.9	127.0	128.7	127.0	999.9
Ultra-Low-Sulfur Diesel	109.6	4.0	5.5	4.0	999.9	128.4	130.1	128.4	999.9
<b>Zone 5</b>									
Regular Unleaded	102.4	4.0	5.5	4.0	999.9	120.2	121.9	120.2	999.9
Mid-Grade Unleaded	105.4	4.0	5.5	4.0	999.9	123.6	125.3	123.6	999.9
Premium Unleaded	108.4	4.0	5.5	4.0	999.9	127.0	128.7	127.0	999.9
Ultra-Low-Sulfur Diesel	109.6	4.0	5.5	4.0	999.9	128.4	130.1	128.4	999.9

<b>Zone 6</b>									
Regular Unleaded	103.2	4.0	5.5	4.0	999.9	121.1	122.8	121.1	999.9
Mid-Grade Unleaded	106.2	4.0	5.5	4.0	999.9	124.5	126.2	124.5	999.9
Premium Unleaded	109.2	4.0	5.5	4.0	999.9	127.9	129.6	127.9	999.9
Ultra-Low-Sulfur Diesel	110.4	4.0	5.5	4.0	999.9	129.3	131.0	129.3	999.9

**N.S. Reg. 408/2008**

Made: October 7, 2008

Filed: October 7, 2008

## Residential and Resource Property Taxation Assessment Regulations

Order in Council 2008-522 dated October 7, 2008  
 Amendment to regulations made by the Governor in Council  
 pursuant to Section 179 of the *Assessment Act*

The Governor in Council on the report and recommendation of the Minister of Service Nova Scotia and Municipal Relations dated September 17, 2008, and pursuant to Section 179 of Chapter 23 of the Revised Statutes of Nova Scotia, 1989, the *Assessment Act*, is pleased to amend the *Residential and Resource Property Taxation Assessment Regulations*, N.S. Reg. 219/2004, made by the Governor in Council by Order in Council 2004-415 dated October 28, 2004, in the manner set forth in Schedule "A" attached to and forming part of the report and recommendation, effective on and after January 1, 2009.

**Schedule "A"**

**Amendment to the Residential and Resource Property Taxation Assessment Regulations  
 made by the Governor in Council pursuant to Section 179 of  
 Chapter 23 of the Revised Statutes of Nova Scotia, 1989, the Assessment Act**

- 1 Section 5 of the *Residential and Resource Property Taxation Assessment Regulations*, N.S. Reg. 219/2004, made by the Governor in Council by Order in Council 2004-415 dated October 28, 2004, is amended by adding the following subsections immediately after subsection (2):
  - (3) Effective on and after the 2009-2010 municipal taxation year, persons, including bodies corporate, who own mobile home parks are prescribed as a class of persons for the purposes of clause 45A(2)(e) of the Act.
  - (4) Effective on and after the 2009-2010 municipal taxation year, corporations, the primary business of which is farming, whose head offices are in the Province and in which the majority of the issued and outstanding shares are owned or beneficially owned by persons who are ordinarily resident in the Province, are prescribed as a class of persons for the purposes of clause 45A(2)(e) of the Act.
- 2 (1) Subsection 7(1) of the regulations is amended by striking out "The 2007-2008 municipal taxation year" and substituting "Subject to clause 45A(1)(a) of the Act, the 2007-2008 municipal taxation year".
  - (2) Subsection 7(2) of the regulations is repealed and the following subsection substituted:

- (2) Despite subsection (1), the 2001-2002 municipal taxation year is prescribed as the base year for property to which Section 45A of the Act first applied in the municipal taxation years 2006-2007 and 2007-2008.
- (3) Section 7 of the regulations is further amended by adding the following subsections immediately after subsection (2):
  - (3) The 2007-2008 municipal taxation year is prescribed as the base year for mobile homes to which Section 45A of the Act first applied in the municipal taxation year 2008-2009.
  - (4) The 2007-2008 municipal taxation year is prescribed as the base year for mobile home parks.
  - (5) Despite subsection (1), the 2008-2009 municipal taxation year is prescribed as the base year for cooperative housing property.
  - (6) Despite subsection (1), the 2008-2009 municipal taxation year is prescribed as the base year for corporations prescribed as a class of persons by subsection 5(4).

**N.S. Reg. 409/2008**

Made: October 7, 2008

Filed: October 7, 2008

## Summary Offence Tickets Regulations

Order in Council 2008-523 dated October 7, 2008  
 Amendment to regulations made by the Governor in Council  
 pursuant to Section 8 of the *Summary Proceedings Act*

The Governor in Council on the report and recommendation of the Minister of Justice and Attorney General dated September 16, 2008, and pursuant to Section 8 of Chapter 450 of the Revised Statutes of Nova Scotia 1989, the *Summary Proceedings Act*, is pleased to amend clause 5A(1)(b) of the *Summary Offence Tickets Regulations*, N.S. Reg. 4/2001, made by the Governor in Council by Order in Council 2001-21 dated January 18, 2001, to reflect the creation of a new category of offences under the *Summary Proceedings Act*, and to set the out-of-court settlement amounts, in the manner set forth in Schedule "A" attached to and forming part of the report and recommendation, effective on and after October 7, 2008.

**Order**

I, Cecil P. Clarke, Minister of Justice and Attorney General of Nova Scotia, hereby order and direct pursuant to Section 8 of Chapter 450 of the Revised Statutes of Nova Scotia, 1989, the *Summary Proceedings Act*, that the penalty to be entered on a summons in respect of an offence set out in amendments to the Schedules to the *Summary Offence Tickets Regulations*, N.S. Reg. 4/2001, as set forth in Schedule "A", is the amount of the out-of-court settlement set out opposite the description of that offence, and the out-of-court settlement amount includes the charge provided for in, and in accordance with, Sections 8 and 9 of the Act.

This Order is effective on and after the making by the Governor in Council of the amendments to the *Summary Offence Tickets Regulations* set out in Schedule "A".

**Dated and made** September 16, 2008, at Halifax, Halifax Regional Municipality, Province of Nova Scotia.

Sgd.: *Cecil P. Clarke*  
 Honourable Cecil P. Clarke  
 Minister of Justice and Attorney General of Nova Scotia

**Schedule "A"**

**Amendment to the *Summary Offence Tickets Regulations*  
 made by the Governor in Council pursuant to Section 8 of Chapter 450  
 of the Revised Statutes of Nova Scotia, 1989, the *Summary Proceedings Act***

The table in clause 5A(1)(b) of the *Summary Offence Tickets Regulations*, N.S. Reg. 4/2001, made by the Governor in Council by Order in Council 2001-21 dated January 18, 2001, is amended by adding the following row immediately after the row containing offence category "J":

K	first offence	\$2407.00
	second offence	\$5857.00
	third or subsequent offences	\$11 607.00



**N.S. Reg. 410/2008**

Made: October 9, 2008

Filed: October 14, 2008

Prescribed Petroleum Products Prices

Order dated October 9, 2008  
made by the Minister of Service Nova Scotia and Municipal Relations  
pursuant to Section 14 of the *Petroleum Products Pricing Act*

**In the Matter of Section 14 of Chapter 11 of the Acts of 2005  
the *Petroleum Products Pricing Act***

- and -

**In the Matter of Sections 14 to 18 of the *Petroleum Products Pricing Regulations*  
made by the Governor in Council  
pursuant to Section 14 of the *Petroleum Products Pricing Act***

- and -

**In the Matter of an Order Prescribing Prices for Petroleum Products  
made by the Minister of Service Nova Scotia and Municipal Relations  
pursuant to Section 14 of the *Petroleum Products Pricing Act* and  
Sections 14 to 18 of the *Petroleum Products Pricing Regulations***

**Order**

I, Jamie Muir, Minister of Service Nova Scotia and Municipal Relations for the Province of Nova Scotia, pursuant to Section 14 of Chapter 11 of the Acts of 2005, the *Petroleum Products Pricing Act*, and Sections 14 to 18 of the *Petroleum Products Pricing Regulations*, hereby

- (a) repeal the Order dated October 2, 2008, which prescribed prices October 3, 2008; and
- (b) prescribe prices for petroleum products in the Province as set forth in the tables in Schedule "A".

This Order is effective on and after 12:01 a.m. on October 10, 2008.

Made at Halifax, in the Halifax Regional Municipality, Nova Scotia, on October 9, 2008.

Sgd.: *Jamie Muir*  
Honourable Jamie Muir  
Minister of Service Nova Scotia and Municipal Relations

## Schedule "A"

**Prices Prescribed for Petroleum Products  
under the *Petroleum Products Pricing Act* and the  
*Petroleum Products Pricing Regulations*  
effective on and after 12:01 a.m. on October 10, 2008**

<b>Table 1: Benchmark Prices for Regulated Petroleum Products</b> (cents/litre)	
Regular unleaded gasoline	61.5
Mid-grade unleaded gasoline	64.5
Premium unleaded gasoline	67.5
Ultra-low-sulfur diesel oil	77.7

<b>Table 2: Fixed Wholesale Prices, Retail Mark-ups and Retail Prices for Regulated Petroleum Products</b> (cents/litre)									
		<b>Retail Mark-up</b>				<b>Retail Price</b> (includes all taxes)			
		Self-Service		Full-Service		Self-Service		Full-Service	
	<b>Fixed Wholesale Price</b> (excludes GST)	Min	Max	Min	Max	Min	Max	Min	Max
<b>Zone 1</b>									
Regular Unleaded	93.3	4.0	5.5	4.0	999.9	109.9	111.6	109.9	999.9
Mid-Grade Unleaded	96.3	4.0	5.5	4.0	999.9	113.3	115.0	113.3	999.9
Premium Unleaded	99.3	4.0	5.5	4.0	999.9	116.7	118.4	116.7	999.9
Ultra-Low-Sulfur Diesel	103.4	4.0	5.5	4.0	999.9	121.4	123.1	121.4	999.9
<b>Zone 2</b>									
Regular Unleaded	93.7	4.0	5.5	4.0	999.9	110.4	112.1	110.4	999.9
Mid-Grade Unleaded	96.7	4.0	5.5	4.0	999.9	113.8	115.5	113.8	999.9
Premium Unleaded	99.7	4.0	5.5	4.0	999.9	117.2	118.9	117.2	999.9
Ultra-Low-Sulfur Diesel	103.8	4.0	5.5	4.0	999.9	121.8	123.5	121.8	999.9
<b>Zone 3</b>									
Regular Unleaded	94.2	4.0	5.5	4.0	999.9	111.0	112.7	111.0	999.9
Mid-Grade Unleaded	97.2	4.0	5.5	4.0	999.9	114.4	116.1	114.4	999.9
Premium Unleaded	100.2	4.0	5.5	4.0	999.9	117.7	119.4	117.7	999.9
Ultra-Low-Sulfur Diesel	104.3	4.0	5.5	4.0	999.9	122.4	124.1	122.4	999.9
<b>Zone 4</b>									
Regular Unleaded	94.2	4.0	5.5	4.0	999.9	111.0	112.7	111.0	999.9
Mid-Grade Unleaded	97.2	4.0	5.5	4.0	999.9	114.4	116.1	114.4	999.9
Premium Unleaded	100.2	4.0	5.5	4.0	999.9	117.7	119.4	117.7	999.9
Ultra-Low-Sulfur Diesel	104.3	4.0	5.5	4.0	999.9	122.4	124.1	122.4	999.9
<b>Zone 5</b>									
Regular Unleaded	94.2	4.0	5.5	4.0	999.9	111.0	112.7	111.0	999.9
Mid-Grade Unleaded	97.2	4.0	5.5	4.0	999.9	114.4	116.1	114.4	999.9
Premium Unleaded	100.2	4.0	5.5	4.0	999.9	117.7	119.4	117.7	999.9
Ultra-Low-Sulfur Diesel	104.3	4.0	5.5	4.0	999.9	122.4	124.1	122.4	999.9

<b>Zone 6</b>									
Regular Unleaded	95.0	4.0	5.5	4.0	999.9	111.9	113.6	111.9	999.9
Mid-Grade Unleaded	98.0	4.0	5.5	4.0	999.9	115.3	117.0	115.3	999.9
Premium Unleaded	101.0	4.0	5.5	4.0	999.9	118.7	120.3	118.7	999.9
Ultra-Low-Sulfur Diesel	105.1	4.0	5.5	4.0	999.9	123.3	125.0	123.3	999.9

**N.S. Reg. 411/2008 to 415/2008**

Made: September 2, 2008

Approved: October 15, 2008

Filed: October 15, 2008

Designation of Long Lake, Martin Brook, Eighteen Mile Brook,  
West Branch Medway River and Sixth & Coades Lakes Nature Reserves

Order dated October 15, 2008

made by the Minister of Environment and approved by the Governor in Council  
pursuant to Section 14 of the *Special Places Protection Act*

The Governor in Council on the report and recommendation of the Minister of Environment dated August 14, 2008, and pursuant to Section 14 of Chapter 438 of the Revised Statutes of Nova Scotia, 1989, the *Special Places Protection Act*, is pleased, effective on and after October 15, 2008, to approve the following new ecological site designations by the Minister of Environment:

- (a) the designation of an ecological site to be known as Long Lake Nature Reserve, in the form set forth in Schedule "A" attached to and forming part of the report and recommendation;
- (b) the designation of an ecological site to be known as Martin Brook Nature Reserve, in the form set forth in Schedule "B" attached to and forming part of the report and recommendation;
- (c) the designation of an ecological site to be known as Eighteen Mile Brook Nature Reserve, in the form set forth in Schedule "C" attached to and forming part of the report and recommendation;
- (d) the designation of an ecological site to be known as West Branch Medway River Nature Reserve, in the form set forth in Schedule "D" attached to and forming part of the report and recommendation; and
- (e) the designation of an ecological site to be known as Sixth & Coades Lakes Nature Reserve, in the form set forth in Schedule "E" attached to and forming part of the report and recommendation.

**N.S. Reg. 411/2008**

Designation of Long Lake Nature Reserve

**Schedule "A"****In the matter of Section 14 of Chapter 438 of the Revised Statutes of Nova Scotia, 1989,  
the *Special Places Protection Act*****- and -****In the matter of the designation of an ecological site near Long Lake, Lunenburg County  
to be known as Long Lake Nature Reserve**

I, Mark Parent, Minister of Environment for the Province of Nova Scotia, pursuant to Section 14 of Chapter 438 of the Revised Statutes of Nova Scotia, 1989, the *Special Places Protection Act*, hereby designate the area of land described in Schedule A and shown on the map in Schedule B, attached to and forming part of this order, as an ecological site, to be known as Long Lake Nature Reserve.

This designation is effective on and after the date it is published in the Royal Gazette.

Dated and made at Halifax Regional Municipality, Province of Nova Scotia, 2 Sept., 2008.

Sgd.: *Mark Parent*  
Honourable Mark Parent  
Minister of Environment

**Schedule A****Description of Long Lake Nature Reserve**

**All** that certain tract of land shown outlined in bold line as identified on Compiled Plan Showing Block 43 Crown Land, filed in the Department of Natural Resources Office at Halifax, under Field Plot P-036/08, said tract of land located at Long Lake, Lunenburg County, Province of Nova Scotia.

**Containing** a total area of 261 hectares, more or less.

**Being and intended to be** all those lands registered as:

Parcel Description: BLOCK 43 at Long Lake  
Municipality/County: Lunenburg County  
Designation of Parcel on Plan: BLOCK 43  
Title of Plan: BLOCK 43 Land under conveyance from Bowater Mersey Paper Company Ltd. to Her Majesty the Queen in right of the Province of Nova Scotia  
Registration District: Lunenburg County  
Registration Reference of Plan: 87374824

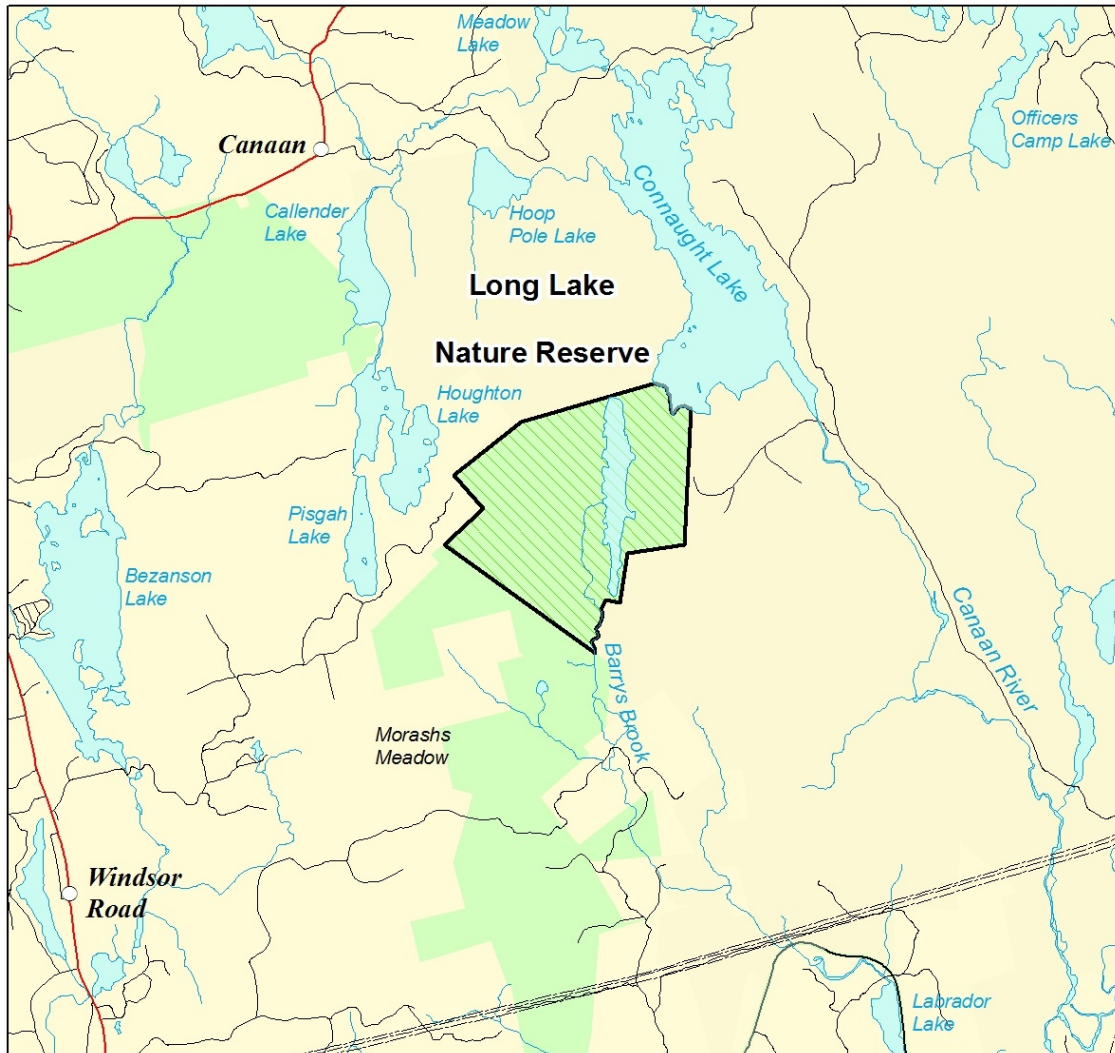
Nova Scotia Department of Natural Resources Field Plot P-088/06

***Municipal Government Act* compliance statement**

The parcel is exempt from the requirement for subdivision approval under the *Municipal Government Act* pursuant to s. 268(2)(b) because the parcel results from an expropriation.

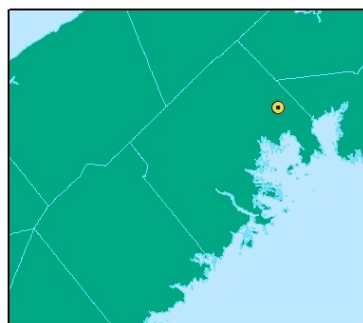
Schedule B

Map of Long Lake Nature Reserve



Long Lake

Nature Reserve



Legend

-  Provincial Crown Lands
-  Other Private Lands
-  Long Lake Nature Reserve

Map produced by the Protected Areas Branch of the NS Department of Environment, June, 2008.

This map is a geographic representation only. The NS Department of Environment accepts no liability for any errors or omissions contained herein.

All information shown here is copyright of the Province of Nova Scotia. All rights reserved.



**N.S. Reg. 412/2008**

Designation of Martin Brook Nature Reserve

**Schedule "B"**

**In the matter of Section 14 of Chapter 438 of the Revised Statutes of Nova Scotia, 1989,  
the *Special Places Protection Act***

**- and -**

**In the matter of the designation of an ecological site near Longview Lake, Shelburne County  
to be known as Martin Brook Nature Reserve**

I, Mark Parent, Minister of Environment for the Province of Nova Scotia, pursuant to Section 14 of Chapter 438 of the Revised Statutes of Nova Scotia, 1989, the *Special Places Protection Act*, hereby designate the area of land described in Schedule A and shown on the map in Schedule B, attached to and forming part of this order, as an ecological site, to be known as Martin Brook Nature Reserve.

This designation is effective on and after the date it is published in the Royal Gazette.

Dated and made at Halifax Regional Municipality, Province of Nova Scotia, 2 Sept., 2008.

Sgd.: *Mark Parent*  
Honourable Mark Parent  
Minister of Environment

**Schedule A****Description of Martin Brook Nature Reserve**

**All** that certain tract of land shown outlined in bold line as identified on Compiled Plan Showing Block 10 Crown Land, filed in the Department of Natural Resources Office at Halifax, under Field Plot P-035/08, said tract of land located at Longview Lake, Shelburne County, Province of Nova Scotia.

**Containing** a total area of 59.5 hectares, more or less.

**Being and intended to be** all those lands registered as:

Parcel Description: BLOCK 10 at Longview Lake  
Municipality/County: Shelburne County  
Designation of Parcel on Plan: BLOCK 10  
Title of Plan: BLOCK 10 Land under conveyance from Bowater Mersey Paper Company Ltd. to Her Majesty the Queen in right of the Province of Nova Scotia  
Registration District: Shelburne County  
Registration Reference of Plan: 87377272

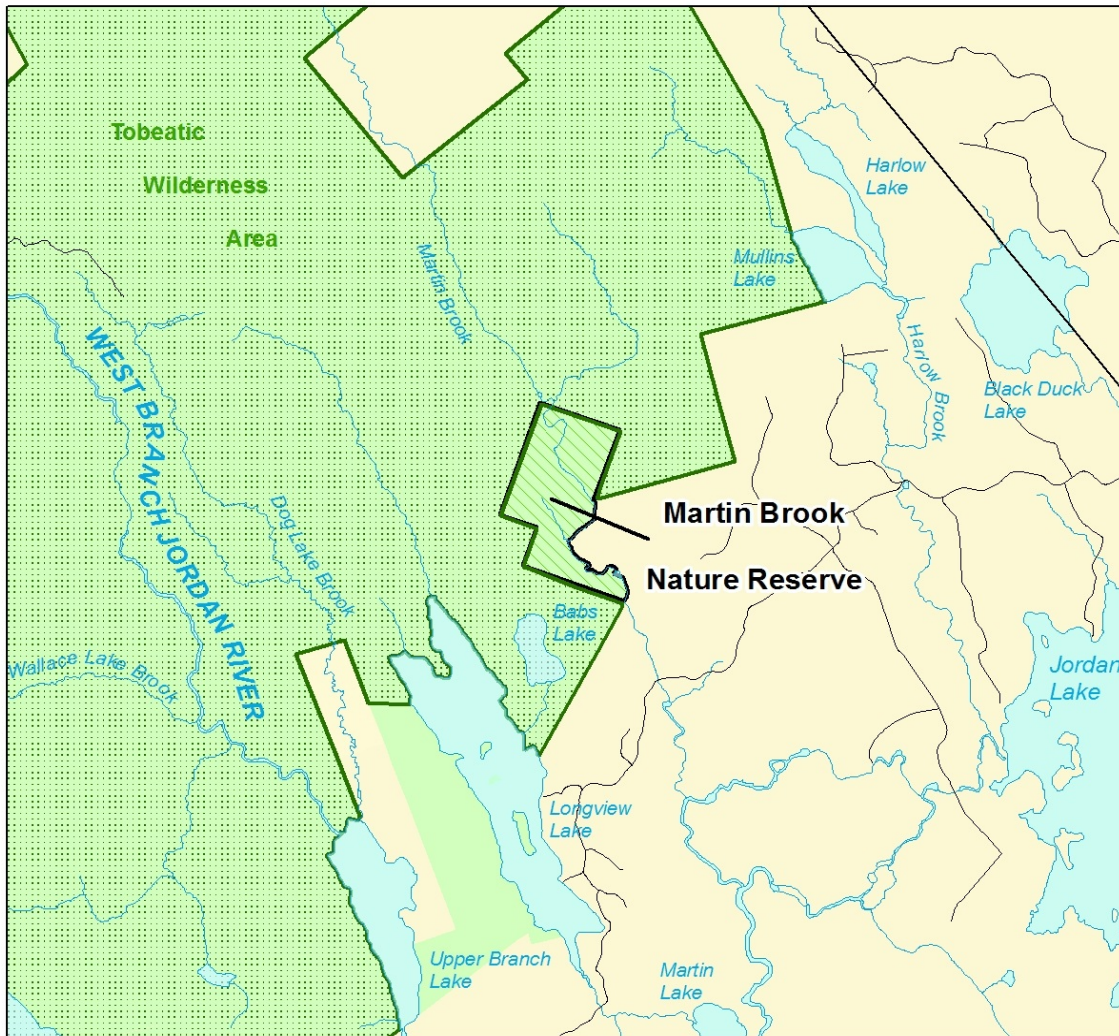
Nova Scotia Department of Natural Resources Field Plot P-090/06

***Municipal Government Act* compliance statement**

The parcel is exempt from the requirement for subdivision approval under the *Municipal Government Act* pursuant to s. 268(2)(b) because the parcel results from an expropriation.

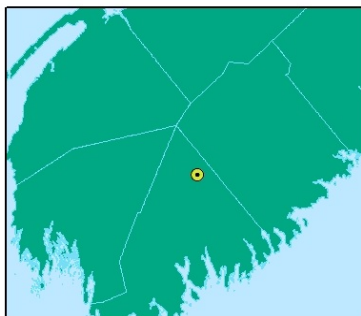
Schedule B

Map of Martin Brook Nature Reserve



Martin Brook

Nature Reserve




Legend

-  Provincial Crown Lands
-  Other Private Lands
-  Martin Brook Nature Reserve
-  Tobiatric Wilderness Area

Map produced by the Protected Areas Branch of the NS Department of Environment, June, 2008.

This map is a geographic representation only. The NS Department of Environment accepts no liability for any errors or omissions contained herein.

All information shown here is copyright of the Province of Nova Scotia. All rights reserved.



**N.S. Reg. 413/2008**

Designation of Eighteen Mile Brook Nature Reserve

**Schedule "C"****In the matter of Section 14 of Chapter 438 of the Revised Statutes of Nova Scotia, 1989,  
the *Special Places Protection Act*****- and -****In the matter of the designation of an ecological site near Pleasantfield, Queens County  
to be known as Eighteen Mile Brook Nature Reserve**

I, Mark Parent, Minister of Environment for the Province of Nova Scotia, pursuant to Section 14 of Chapter 438 of the Revised Statutes of Nova Scotia, 1989, the *Special Places Protection Act*, hereby designate the area of land described in Schedule A and shown on the map in Schedule B, attached to and forming part of this order, as an ecological site, to be known as Eighteen Mile Brook Nature Reserve.

This designation is effective on and after the date it is published in the Royal Gazette.

Dated and made at Halifax Regional Municipality, Province of Nova Scotia, 2 Sept., 2008.

Sgd.: *Mark Parent*  
Honourable Mark Parent  
Minister of Environment

**Schedule A****Description of Eighteen Mile Brook Nature Reserve**

**All** that certain tract of land shown outlined in bold line as identified on Compiled Plan Showing Block 13 Crown Land, filed in the Department of Natural Resources Office at Halifax, under Field Plot P-033/08, said tract of land located at Pleasantfield (Eighteen Mile Brook), Queens County, Province of Nova Scotia.

**Containing** a total area of 66 hectares, more or less.

**Being and intended to be** all those lands registered as:

Parcel Description: BLOCK 13 at Pleasantfield (Eighteen Mile Brook)  
Municipality/County: Queens County  
Designation of Parcel on Plan: BLOCK 13  
Title of Plan: BLOCK 13 Land under conveyance from Bowater Mersey Paper Company Ltd. to Her Majesty the Queen in right of the Province of Nova Scotia  
Registration District: Queens County  
Registration Reference of Plan: 87376944

Nova Scotia Department of Natural Resources Field Plot P-082/06

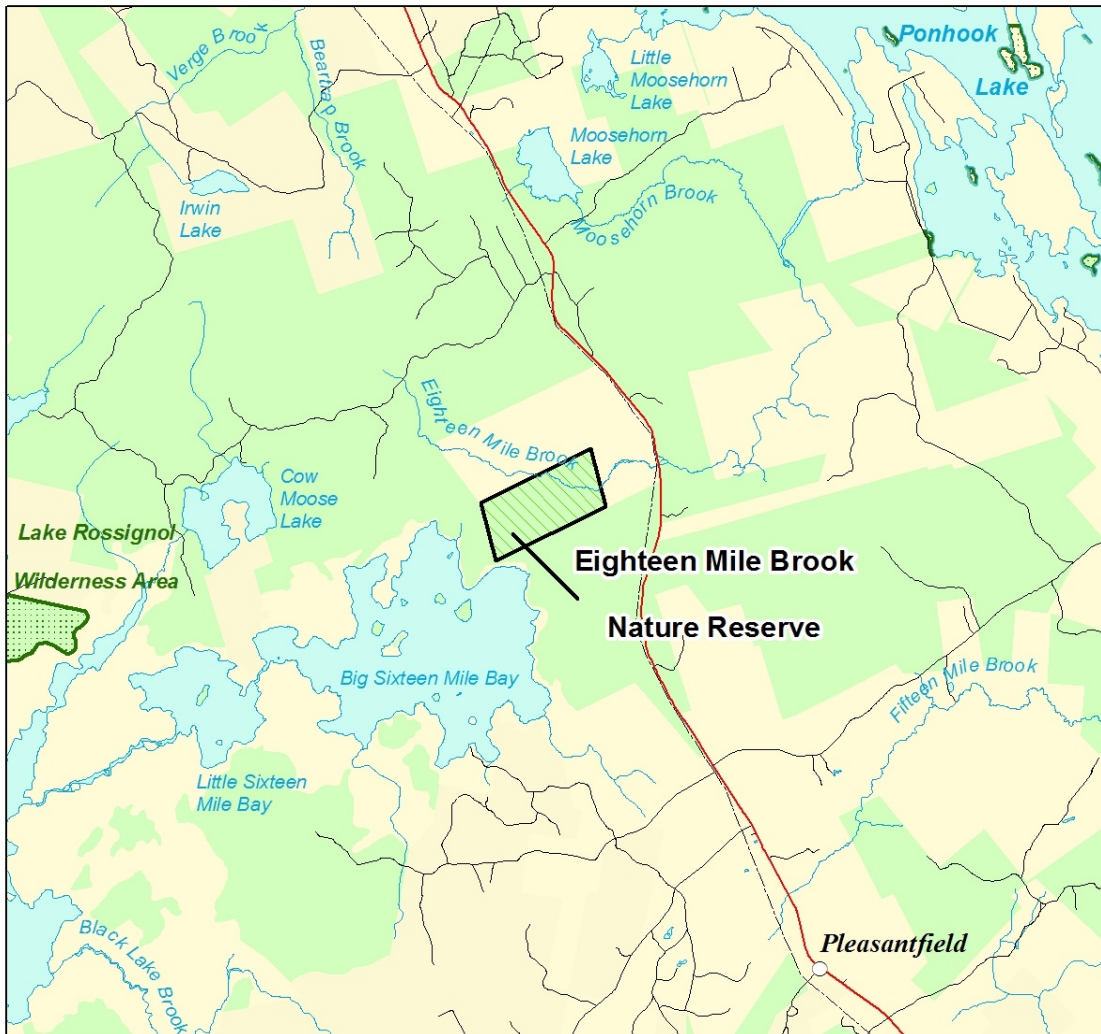
***Municipal Government Act* compliance statement**

The parcel is exempt from the requirement for subdivision approval under the *Municipal Government Act* pursuant to s. 268(2)(b) because the parcel results from an expropriation.



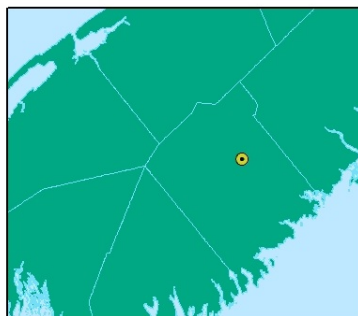
Schedule B

Map of Eighteen Mile Brook Nature Reserve



**Eighteen Mile Brook**

**Nature Reserve**



**Legend**

-  Provincial Crown Lands
-  Other Private Lands
-  Eighteen Mile Brook Nature Reserve
-  Other Protected Areas

Map produced by the Protected Areas Branch of the NS Department of Environment, June, 2008.

This map is a geographic representation only. The NS Department of Environment accepts no liability for any errors or omissions contained herein.

All information shown here is copyright of the Province of Nova Scotia. All rights reserved.



**N.S. Reg. 414/2008**

Designation of West Branch Medway River Nature Reserve

**Schedule "D"**

**In the matter of Section 14 of Chapter 438 of the Revised Statutes of Nova Scotia, 1989,  
the *Special Places Protection Act***

**- and -**

**In the matter of the designation of an ecological site near Medway Lake, Annapolis County  
to be known as West Branch Medway River Nature Reserve**

I, Mark Parent, Minister of Environment for the Province of Nova Scotia, pursuant to Section 14 of Chapter 438 of the Revised Statutes of Nova Scotia, 1989, the *Special Places Protection Act*, hereby designate the area of land described in Schedule A and shown on the map in Schedule B, attached to and forming part of this order, as an ecological site, to be known as West Branch Medway River Nature Reserve.

This designation is effective on and after the date it is published in the Royal Gazette.

Dated and made at Halifax Regional Municipality, Province of Nova Scotia, 2 Sept., 2008.

Sgd.: *Mark Parent*  
Honourable Mark Parent  
Minister of Environment

**Schedule A****Description of West Branch Medway River Nature Reserve**

**All** that certain tract of land shown outlined in bold line as identified on Compiled Plan Showing Block 22 Crown Land, filed in the Department of Natural Resources Office at Halifax, under Field Plot P-034/08, said tract of land located at Medway Lake, Annapolis County, Province of Nova Scotia.

**Containing** a total area of 79 hectares, more or less.

**Being and intended to be** all those lands registered as:

Parcel Description: BLOCK 22 at Medway Lake  
Municipality/County: Annapolis County  
Designation of Parcel on Plan: BLOCK 22  
Title of Plan: BLOCK 22 Proposed conveyance from Bowater Mersey Paper Company Ltd. to  
Her Majesty the Queen in right of the Province of Nova Scotia  
Registration District: Annapolis County  
Registration Reference of Plan: 87375169

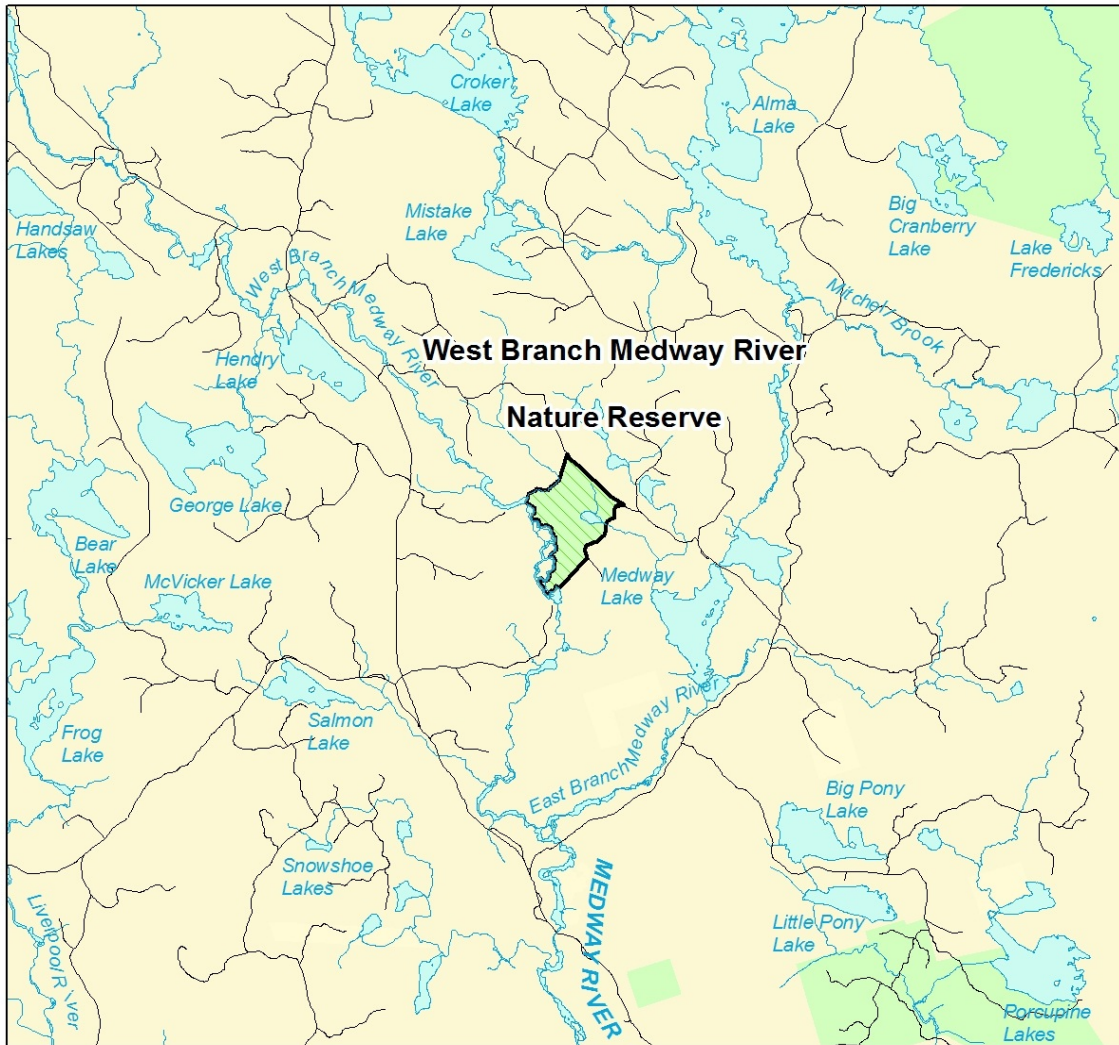
Nova Scotia Department of Natural Resources Field Plot P-097/06

***Municipal Government Act* compliance statement**

The parcel is exempt from the requirement for subdivision approval under the *Municipal Government Act* pursuant to s. 268(2)(b) because the parcel results from an expropriation.

Schedule B

Map of West Branch Medway River Nature Reserve



West Branch Medway River

Nature Reserve




Legend

-  Provincial Crown Lands
-  Other Private Lands
-  West Branch Medway River Nature Reserve

Map produced by the Protected Areas Branch of the NS Department of Environment, June, 2008.

This map is a geographic representation only. The NS Department of Environment accepts no liability for any errors or omissions contained herein.

All information shown here is copyright of the Province of Nova Scotia. All rights reserved.



**N.S. Reg. 415/2008**

Designation of Sixth & Coades Lakes Nature Reserve

**Schedule “E”**

**In the matter of Section 14 of Chapter 438 of the Revised Statutes of Nova Scotia, 1989,  
the *Special Places Protection Act***

**- and -**

**In the matter of the designation of an ecological site near Coades Lake, Queens County  
to be known as Sixth & Coades Lakes Nature Reserve**

I, Mark Parent, Minister of Environment for the Province of Nova Scotia, pursuant to Section 14 of Chapter 438 of the Revised Statutes of Nova Scotia, 1989, the *Special Places Protection Act*, hereby designate the area of land described in Schedule A and shown on the map in Schedule B attached to and forming part of this order, as an ecological site, to be known as Sixth & Coades Lakes Nature Reserve.

This designation is effective on and after the date it is published in the Royal Gazette.

Dated and made at Halifax Regional Municipality, Province of Nova Scotia, 2 September, 2008.

Sgd.: *Mark Parent*  
Honourable Mark Parent  
Minister of Environment

**Schedule A****Description of Sixth & Coades Lakes Nature Reserve**

All those certain tracts of land shown outlined in bold line as identified on Compiled Plan Showing Block 11A & 11B Crown Land, filed in the Department of Natural Resources Office at Halifax, under Field Plot P-038/08, said tracts of land located at Coades Lake, Queens County, Province of Nova Scotia.

**Containing** a total area of 128.9 hectares, more or less.

Excepting the 66-foot wide road on Block 11 A to be retained by the Department of Natural Resources. Area of said road to be excepted is 1 hectare more or less.

**Being and intended to be** all those lands registered as:

Parcel Description: BLOCK 11A at Coades Lake  
Municipality/County: Queens County  
Designation of Parcel on Plan: BLOCK 11A  
Title of Plan: BLOCK 11A & 11B Land under conveyance from Bowater Mersey Paper Company Ltd. to Her Majesty the Queen in right of the Province of Nova Scotia  
Registration District: Queens County  
Registration Reference of Plan: 87377132

Nova Scotia Department of Natural Resources Field Plot P-091/06

Subject to flowage rights in favour of Nova Scotia Power Inc. and filed in the Registry of Deeds for Queens County in Liverpool in Book 359, Page 803.

Parcel Description: BLOCK 11B at Coades Lake  
Municipality/County: Queens County  
Designation of Parcel on Plan: BLOCK 11B  
Title of Plan: BLOCK 11A & 11B Land under conveyance from Bowater Mersey Paper Company Ltd. to Her Majesty the Queen in right of the Province of Nova Scotia  
Registration District: Queens County  
Registration Reference of Plan: 87377132

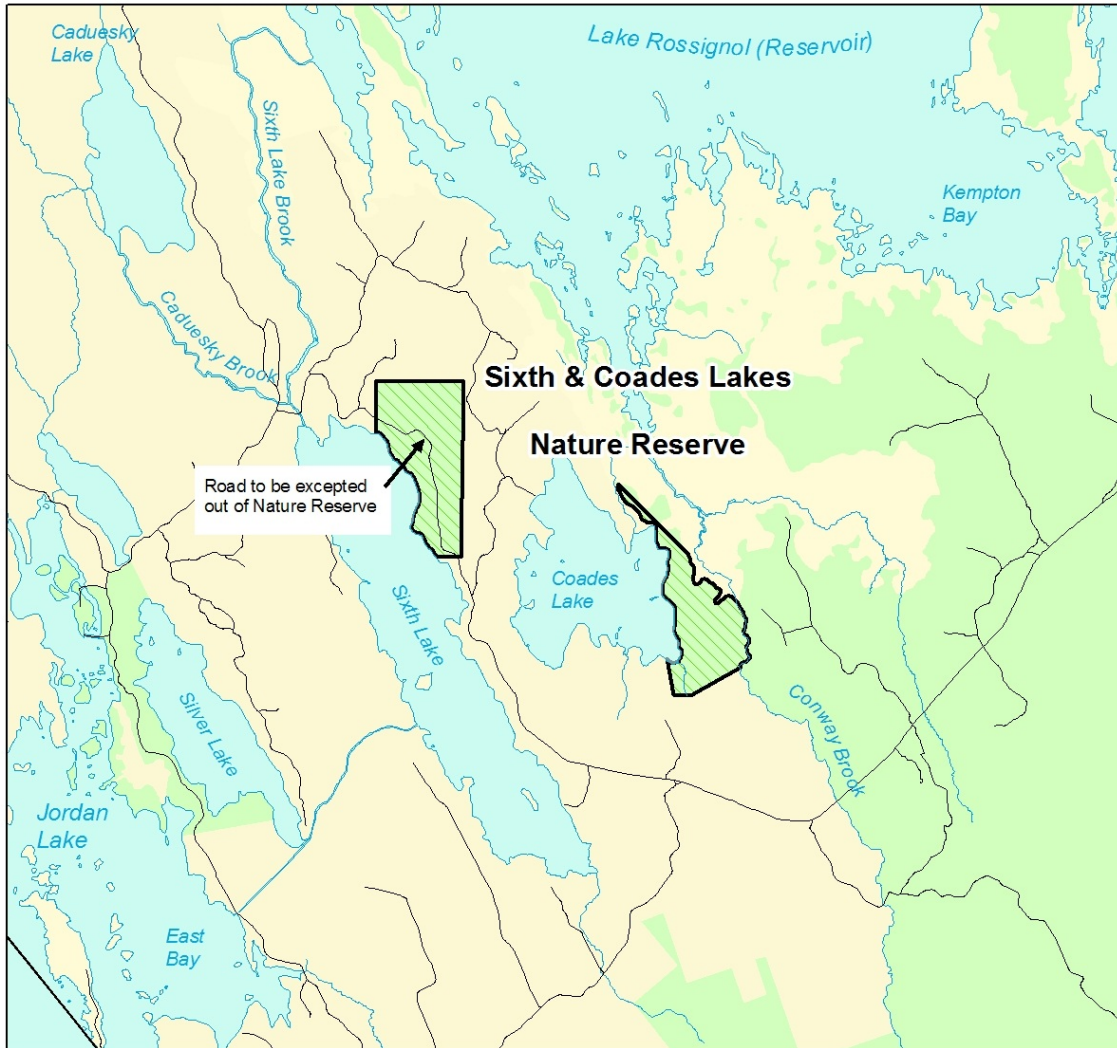
Nova Scotia Department of Natural Resources Field Plot P-091/06

***Municipal Government Act compliance statement***

Blocks 11A and 11B are exempt from the requirement for subdivision approval under the *Municipal Government Act* pursuant to s. 268(2)(b) because the parcel results from an expropriation.

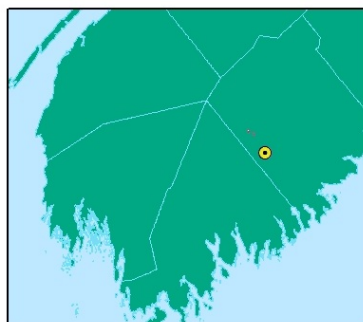
Schedule B

Map of Sixth & Coades Lakes Nature Reserve



Sixth & Coades Lakes

Nature Reserve



Legend

- Provincial Crown Lands
- Other Private Lands
- Sixth & Coades Lakes Nature Reserve

Map produced by the Protected Areas Branch of the NS Department of Environment, June, 2008.

This map is a geographic representation only. The NS Department of Environment accepts no liability for any errors or omissions contained herein.

All information shown here is copyright of the Province of Nova Scotia. All rights reserved.

