

Royal Gazette

Part II Regulations under the Regulations Act

Printed by the Queen's Printer

Halifax, Nova Scotia

Vol. 42, No. 25

December 7, 2018

Contents

Act	Reg. No.	Page
House of Assembly Management Commission Act		
House of Assembly Management Commission Regulations—amendment	198/2018	554
Motor Vehicle Act		
Winter Parking Ban Regulations—amendment	203/2018	563
Petroleum Products Pricing Act		
Prescribed Petroleum Products Prices	197/2018	552
Prescribed Petroleum Products Prices	199/2018	555
Special Places Protection Act		
Steepbank Brook Nature Reserve Designation.	200/2018	557
Wilderness Areas Protection Act		
Chase Lake Wilderness Area Designation	202/2018	561
Wentworth Valley Wilderness Area Designation.	201/2018	559

In force date of regulations: As of March 4, 2005*, the date a regulation comes into force is determined by subsection 3(6) of the *Regulations Act*. The date a regulation is made, the date a regulation is approved, the date a regulation is filed and any date specified in a regulation are important to determine when the regulation is in force.

*Date that subsections 3(6) and (7) and Sections 11 and 13 of the *Regulations Act* and amendments to the *Regulations Act* made by Chapter 46 of the Acts of 2004 were proclaimed in force.

N.S. Reg. 197/2018

Made: November 15, 2018

Filed: November 16, 2018

Prescribed Petroleum Products Prices

Order dated November 15, 2018
made by the Nova Scotia Utility and Review Board
pursuant to Section 14 of the *Petroleum Products Pricing Act*
and Sections 16 to 19 of the *Petroleum Products Pricing Regulations*

Order**M08971**

In the matter of the *Petroleum Products Pricing Act*

- and -

**In the matter of prescribing prices for petroleum products
pursuant to Section 14 of the *Petroleum Products Pricing Act* and
Sections 16 to 19 of the *Petroleum Products Pricing Regulations***

Before: Steven Murphy, MBA, P.Eng., Member

Whereas the purpose of the *Petroleum Products Pricing Regulations* is to ensure just and reasonable prices for specified petroleum products taking into consideration the objectives of preserving the availability of such products in rural areas, stabilizing prices of such products and minimizing the variances in prices of such products across the Province;

And whereas the Nova Scotia Utility and Review Board (Board) considered the manner in which it would proceed to set petroleum product prices in its decision, 2006 NSUARB 108, issued on October 16, 2006;

And whereas the Board revised the wholesale margin effective January 4, 2013, in its decision, 2012 NSUARB 213, issued on December 12, 2012;

And whereas the Board revised the retail margin and the transportation allowance effective October 28, 2016, in its decision, 2016 NSUARB 168, issued on September 26, 2016;

And whereas the average of the average of the daily high and low reported product prices (in Canadian cents) for the week ended November 14, 2018, are:

Grade 1 Regular gasoline	56.44¢ per litre
Ultra-low-sulfur diesel oil	74.32¢ per litre

Now therefore the Board prescribes the benchmark prices for petroleum products to be:

Gasoline:	
Grade 1	56.44¢ per litre
Grade 2	59.44¢ per litre
Grade 3	62.44¢ per litre
Ultra-low-sulfur diesel oil	74.32¢ per litre

And now therefore the Board has determined, based on historical data regarding price changes and to achieve revenue neutrality, it is appropriate to apply, and the Board so orders, forward averaging corrections of:

Gasoline:	minus 2.2¢ per litre
Ultra-low-sulfur diesel oil:	minus 0.9¢ per litre

And whereas a winter blending adjustment of plus 2.44¢ per litre is required for ultra-low-sulfur diesel oil;

And now therefore the Board prescribes the prices for petroleum products as set forth in Schedule “A” effective on and after 12:01 a.m., November 16, 2018.

Dated at Halifax, Nova Scotia, this 15th day of November, 2018.

sgd: *Lisa Wallace*
Clerk of the Board

Schedule "A"

**Prices Prescribed for Petroleum Products
under the *Petroleum Products Pricing Act* and the
Petroleum Products Pricing Regulations
effective on and after 12:01 a.m. on November 16, 2018**

Nova Scotia Petroleum Price Schedule								
Petroleum Prices in Cents/Litre					Self-Service Pump Prices (Pump Prices includes 15% HST)		Full-Service Pump Prices	
	Base Wholesale Price	Fed. Excise Tax	Prov. Tax	Wholesale Selling Price	Min	Max	Min	Max
Zone 1								
Regular Unleaded	61.49	10.0	15.5	86.99	105.9	108.1	105.9	999.9
Mid-Grade Unleaded	64.49	10.0	15.5	89.99	109.4	111.5	109.4	999.9
Premium Unleaded	67.49	10.0	15.5	92.99	112.8	115.0	112.8	999.9
Ultra-Low-Sulfur Diesel	83.11	4.0	15.4	102.51	123.8	125.9	123.8	999.9
Zone 2								
Regular Unleaded	61.99	10.0	15.5	87.49	106.5	108.7	106.5	999.9
Mid-Grade Unleaded	64.99	10.0	15.5	90.49	109.9	112.1	109.9	999.9
Premium Unleaded	67.99	10.0	15.5	93.49	113.4	115.6	113.4	999.9
Ultra-Low-Sulfur Diesel	83.61	4.0	15.4	103.01	124.3	126.5	124.3	999.9
Zone 3								
Regular Unleaded	62.39	10.0	15.5	87.89	106.9	109.1	106.9	999.9
Mid-Grade Unleaded	65.39	10.0	15.5	90.89	110.4	112.6	110.4	999.9
Premium Unleaded	68.39	10.0	15.5	93.89	113.8	116.0	113.8	999.9
Ultra-Low-Sulfur Diesel	84.01	4.0	15.4	103.41	124.8	127.0	124.8	999.9
Zone 4								
Regular Unleaded	62.49	10.0	15.5	87.99	107.1	109.2	107.1	999.9
Mid-Grade Unleaded	65.49	10.0	15.5	90.99	110.5	112.7	110.5	999.9
Premium Unleaded	68.49	10.0	15.5	93.99	114.0	116.1	114.0	999.9
Ultra-Low-Sulfur Diesel	84.11	4.0	15.4	103.51	124.9	127.1	124.9	999.9
Zone 5								
Regular Unleaded	62.49	10.0	15.5	87.99	107.1	109.2	107.1	999.9
Mid-Grade Unleaded	65.49	10.0	15.5	90.99	110.5	112.7	110.5	999.9
Premium Unleaded	68.49	10.0	15.5	93.99	114.0	116.1	114.0	999.9
Ultra-Low-Sulfur Diesel	84.11	4.0	15.4	103.51	124.9	127.1	124.9	999.9
Zone 6								
Regular Unleaded	63.19	10.0	15.5	88.69	107.9	110.0	107.9	999.9
Mid-Grade Unleaded	66.19	10.0	15.5	91.69	111.3	113.5	111.3	999.9
Premium Unleaded	69.19	10.0	15.5	94.69	114.8	116.9	114.8	999.9
Ultra-Low-Sulfur Diesel	84.81	4.0	15.4	104.21	125.7	127.9	125.7	999.9

N.S. Reg. 198/2018

Made: November 13, 2018

Filed: November 16, 2018

House of Assembly Management Commission Regulations—amendment

Order dated November 13, 2018

Amendment to regulations made by the House of Assembly Management Commission pursuant to subsection 27(1) of the *House of Assembly Management Commission Act*

I certify that the House of Assembly Management Commission, pursuant to subsection 27(1) of Chapter 5 of the Acts of 2010, the *House of Assembly Management Commission Act*, at a meeting held on November 13, 2018, amended the *House of Assembly Management Commission Regulations*, N.S. Reg. 43/2013, in the manner set forth in the following attached Schedule “A”, effective on and after November 13, 2018.

Signed at Halifax, in Halifax Regional Municipality, Nova Scotia on November 16, 2018.

per: sgd: *Annette M. Boucher*
Annette M. Boucher, Q.C.
Assistant Clerk, House of Assembly

Schedule “A”

**Amendment to the *House of Assembly Management Commission Regulations*
made by the House of Assembly Management Commission
pursuant to subsection 27(1) of Chapter 5 of the Acts of 2010,
the *House of Assembly Management Commission Act***

Subsection 21(1) of the *House of Assembly Management Commission Regulations*, N.S. Reg. 43/2013, made by the House of Assembly Management Commission, is amended by adding the following clause immediately after clause (i):

- (ia) interpretation, translation or other services required to communicate with a constituent;

N.S. Reg. 199/2018

Made: November 22, 2018

Filed: November 23, 2018

Prescribed Petroleum Products Prices

Order dated November 22, 2018
made by the Nova Scotia Utility and Review Board
pursuant to Section 14 of the *Petroleum Products Pricing Act*
and Sections 16 to 19 of the *Petroleum Products Pricing Regulations*

Order**M08977****In the matter of the *Petroleum Products Pricing Act*****- and -**

**In the matter of prescribing prices for petroleum products
pursuant to Section 14 of the *Petroleum Products Pricing Act* and
Sections 16 to 19 of the *Petroleum Products Pricing Regulations***

Before: Peter W. Gurnham, Q.C., Chair

Whereas the purpose of the *Petroleum Products Pricing Regulations* is to ensure just and reasonable prices for specified petroleum products taking into consideration the objectives of preserving the availability of such products in rural areas, stabilizing prices of such products and minimizing the variances in prices of such products across the Province;

And whereas the Nova Scotia Utility and Review Board (Board) considered the manner in which it would proceed to set petroleum product prices in its decision, 2006 NSUARB 108, issued on October 16, 2006;

And whereas the Board revised the wholesale margin effective January 4, 2013, in its decision, 2012 NSUARB 213, issued on December 12, 2012;

And whereas the Board revised the retail margin and the transportation allowance effective October 28, 2016, in its decision, 2016 NSUARB 168, issued on September 26, 2016;

And whereas the average of the average of the daily high and low reported product prices (in Canadian cents) for the week ended November 21, 2018, are:

Grade 1 Regular gasoline	54.41¢ per litre
Ultra-low-sulfur diesel oil	71.09¢ per litre

Now therefore the Board prescribes the benchmark prices for petroleum products to be:

Gasoline:	
Grade 1	54.41¢ per litre
Grade 2	57.41¢ per litre
Grade 3	60.41¢ per litre
Ultra-low-sulfur diesel oil	71.09¢ per litre

And now therefore the Board has determined, based on historical data regarding price changes and to achieve revenue neutrality, it is appropriate to apply, and the Board so orders, forward averaging corrections of:

Gasoline:	minus 2.1¢ per litre
Ultra-low-sulfur diesel oil:	minus 1.7¢ per litre

And whereas a winter blending adjustment of plus 2.5¢ per litre is required for ultra-low-sulfur diesel oil;

And now therefore the Board prescribes the prices for petroleum products as set forth in Schedule “A” effective on and after 12:01 a.m., November 23, 2018.

Dated at Halifax, Nova Scotia, this 22 day of November, 2018.

sgd: *Doreen Friis*
Clerk of the Board

Schedule "A"

**Prices Prescribed for Petroleum Products
under the *Petroleum Products Pricing Act* and the
Petroleum Products Pricing Regulations
effective on and after 12:01 a.m. on November 23, 2018**

Nova Scotia Petroleum Price Schedule								
Petroleum Prices in Cents/Litre					Self-Service Pump Prices		Full-Service Pump Prices	
					(Pump Prices includes 15% HST)			
	Base Wholesale Price	Fed. Excise Tax	Prov. Tax	Wholesale Selling Price	Min	Max	Min	Max
Zone 1								
Regular Unleaded	59.56	10.0	15.5	85.06	103.7	105.9	103.7	999.9
Mid-Grade Unleaded	62.56	10.0	15.5	88.06	107.1	109.3	107.1	999.9
Premium Unleaded	65.56	10.0	15.5	91.06	110.6	112.8	110.6	999.9
Ultra-Low-Sulfur Diesel	79.14	4.0	15.4	98.54	119.2	121.4	119.2	999.9
Zone 2								
Regular Unleaded	60.06	10.0	15.5	85.56	104.3	106.4	104.3	999.9
Mid-Grade Unleaded	63.06	10.0	15.5	88.56	107.7	109.9	107.7	999.9
Premium Unleaded	66.06	10.0	15.5	91.56	111.2	113.3	111.2	999.9
Ultra-Low-Sulfur Diesel	79.64	4.0	15.4	99.04	119.8	121.9	119.8	999.9
Zone 3								
Regular Unleaded	60.46	10.0	15.5	85.96	104.7	106.9	104.7	999.9
Mid-Grade Unleaded	63.46	10.0	15.5	88.96	108.2	110.4	108.2	999.9
Premium Unleaded	66.46	10.0	15.5	91.96	111.6	113.8	111.6	999.9
Ultra-Low-Sulfur Diesel	80.04	4.0	15.4	99.44	120.2	122.4	120.2	999.9
Zone 4								
Regular Unleaded	60.56	10.0	15.5	86.06	104.8	107.0	104.8	999.9
Mid-Grade Unleaded	63.56	10.0	15.5	89.06	108.3	110.5	108.3	999.9
Premium Unleaded	66.56	10.0	15.5	92.06	111.7	113.9	111.7	999.9
Ultra-Low-Sulfur Diesel	80.14	4.0	15.4	99.54	120.3	122.5	120.3	999.9
Zone 5								
Regular Unleaded	60.56	10.0	15.5	86.06	104.8	107.0	104.8	999.9
Mid-Grade Unleaded	63.56	10.0	15.5	89.06	108.3	110.5	108.3	999.9
Premium Unleaded	66.56	10.0	15.5	92.06	111.7	113.9	111.7	999.9
Ultra-Low-Sulfur Diesel	80.14	4.0	15.4	99.54	120.3	122.5	120.3	999.9
Zone 6								
Regular Unleaded	61.26	10.0	15.5	86.76	105.6	107.8	105.6	999.9
Mid-Grade Unleaded	64.26	10.0	15.5	89.76	109.1	111.3	109.1	999.9
Premium Unleaded	67.26	10.0	15.5	92.76	112.5	114.7	112.5	999.9
Ultra-Low-Sulfur Diesel	80.84	4.0	15.4	100.24	121.1	123.3	121.1	999.9

N.S. Reg. 200/2018

Made: August 8, 2018

Approved: November 26, 2018

Filed: November 26, 2018

Steepbank Brook Nature Reserve Designation

Order in Council 2018-300 dated November 26, 2018

Designation made by the Minister of Environment and approved by the Governor in Council pursuant to Section 14 of the *Special Places Protection Act*

The Governor in Council on the report and recommendation of the Minister of Environment and the Minister of Lands and Forestry dated August 8, 2018, and pursuant to Section 14 of Chapter 438 of the Revised Statutes of Nova Scotia, 1989, the *Special Places Protection Act*, is pleased to approve the designation by the Minister of Environment of an ecological site to be known as Steepbank Brook Nature Reserve, in the form set forth in Schedule "A" attached to and forming part of the report and recommendation, effective on and after November 26, 2018.

Schedule "A"

**In the matter of Section 14 of Chapter 438
of the Revised Statutes of Nova Scotia, 1989,
the *Special Places Protection Act***

- and -

**In the matter of the designation of an ecological site
near Oxford, Cumberland County
to be known as Steepbank Brook Nature Reserve**

I, Margaret Miller, Minister of Environment for the Province of Nova Scotia, pursuant to Section 14 of Chapter 438 of the Revised Statutes of Nova Scotia, 1989, the *Special Places Protection Act*, hereby designate the area of land described in Appendix A and shown on the map attached as Appendix B to be known as Steepbank Brook Nature Reserve.

Pursuant to subsection 14(3) of the Act, this designation is effective on and after the date it is published in the *Royal Gazette*.

In accordance with subsection 14(6) of the Act, this designation will be registered in the registry of deeds office for the registration district in which the lands are situated.

Dated and made at Halifax Regional Municipality, Province of Nova Scotia, August 8, 2018.

sgd: *M. Miller*

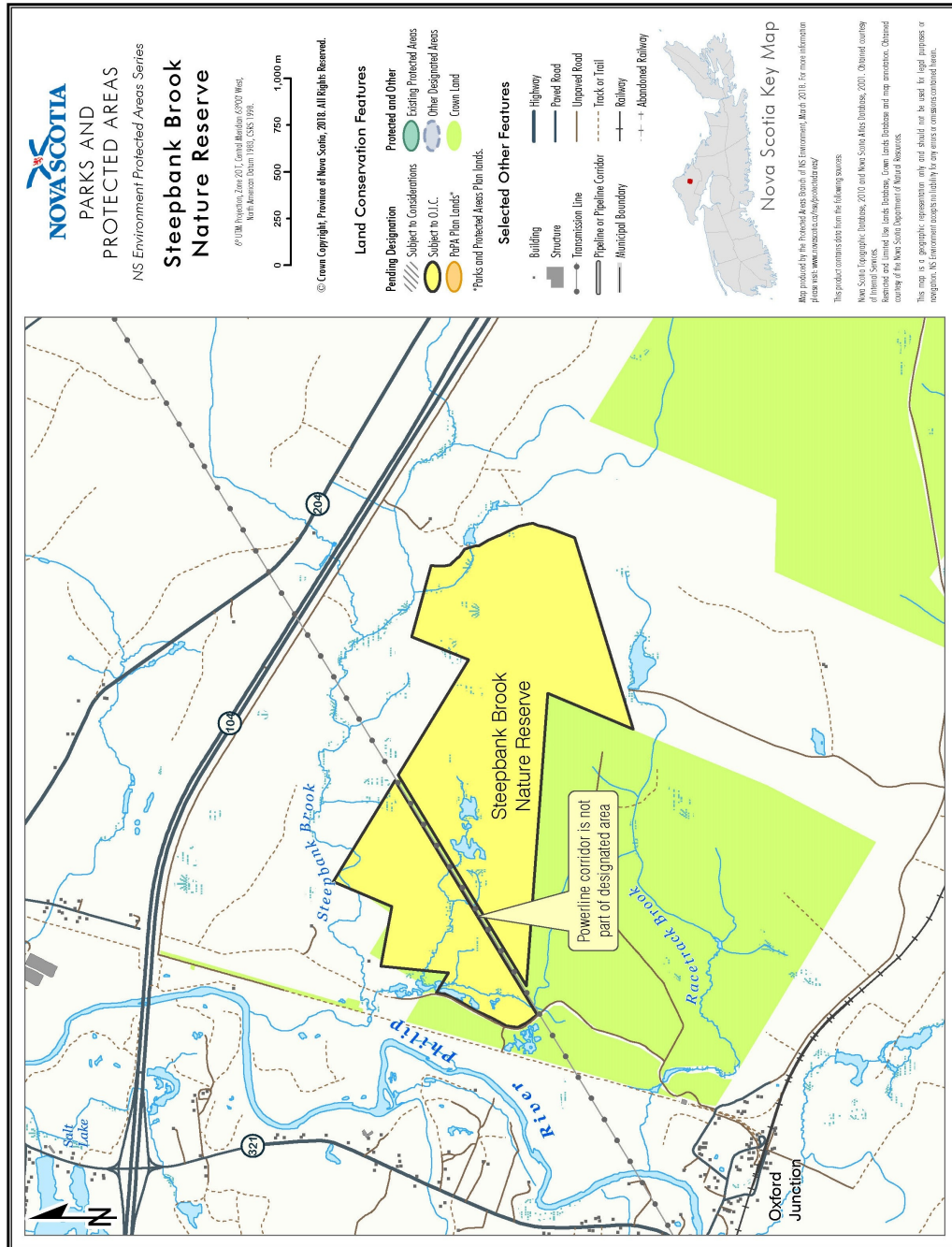
Honourable Margaret Miller

Minister of Environment

Appendix A
Description of Steepbank Brook Nature Reserve

ALL and singular that certain lot, piece or parcel of land located in the County of Cumberland, Province of Nova Scotia, shown outlined in bold as Steepbank Brook Nature Reserve on Field Plot P-021/18, filed at the Surveys Division of the Department of Lands and Forestry, Halifax, Nova Scotia, and containing an area of 202 hectares more or less.

Appendix B
Map of Steepbank Brook Nature Reserve



N.S. Reg. 201/2018

Made: August 8, 2018

Approved: November 26, 2018

Filed: November 26, 2018

Wentworth Valley Wilderness Area Designation

Order in Council 2018-301 dated November 26, 2018

Designation made by the Minister of Environment and approved by the Governor in Council pursuant to subsection 11(3) of the *Wilderness Areas Protection Act*

The Governor in Council on the report and recommendation of the Minister of Environment and the Minister of Lands and Forestry dated August 8, 2018, and pursuant to subsection 11(3) of Chapter 27 of the Acts of 1998, the *Wilderness Areas Protection Act*, is pleased to approve the designation by the Minister of Environment of a wilderness area to be known as Wentworth Valley Wilderness Area, in the form set forth in Schedule "A" attached to and forming part of the report and recommendation, effective on and after November 26, 2018.

Schedule "A"**In the matter of Section 11 of Chapter 27 of the Acts of 1998,
the *Wilderness Areas Protection Act*****- and -****In the matter of the designation of an area of Crown land
in Cumberland and Colchester counties to be known as
Wentworth Valley Wilderness Area**

I, Margaret Miller, Minister of Environment for the Province of Nova Scotia, pursuant to clause 11(3)(a) of Chapter 27 of the Acts of 1998, the *Wilderness Areas Protection Act*, hereby designate an area of Crown land in Cumberland and Colchester counties, with approximate boundaries as shown on the map attached as Appendix A, as a wilderness area to be known as Wentworth Valley Wilderness Area.

The actual boundaries of Wentworth Valley Wilderness Area shall be as described and shown on a description and plan signed by the Director of Surveys and deposited in the Provincial Crown Land Information Management Centre, formerly known as the Provincial Crown Land Records Centre, as required by subsection 11(3) of the Act, the signed description and plan forming part of this designation.

This designation is effective on and after the later of the date it is approved by the Governor in Council and the date the description and plan are deposited in the Provincial Crown Land Information Management Centre.

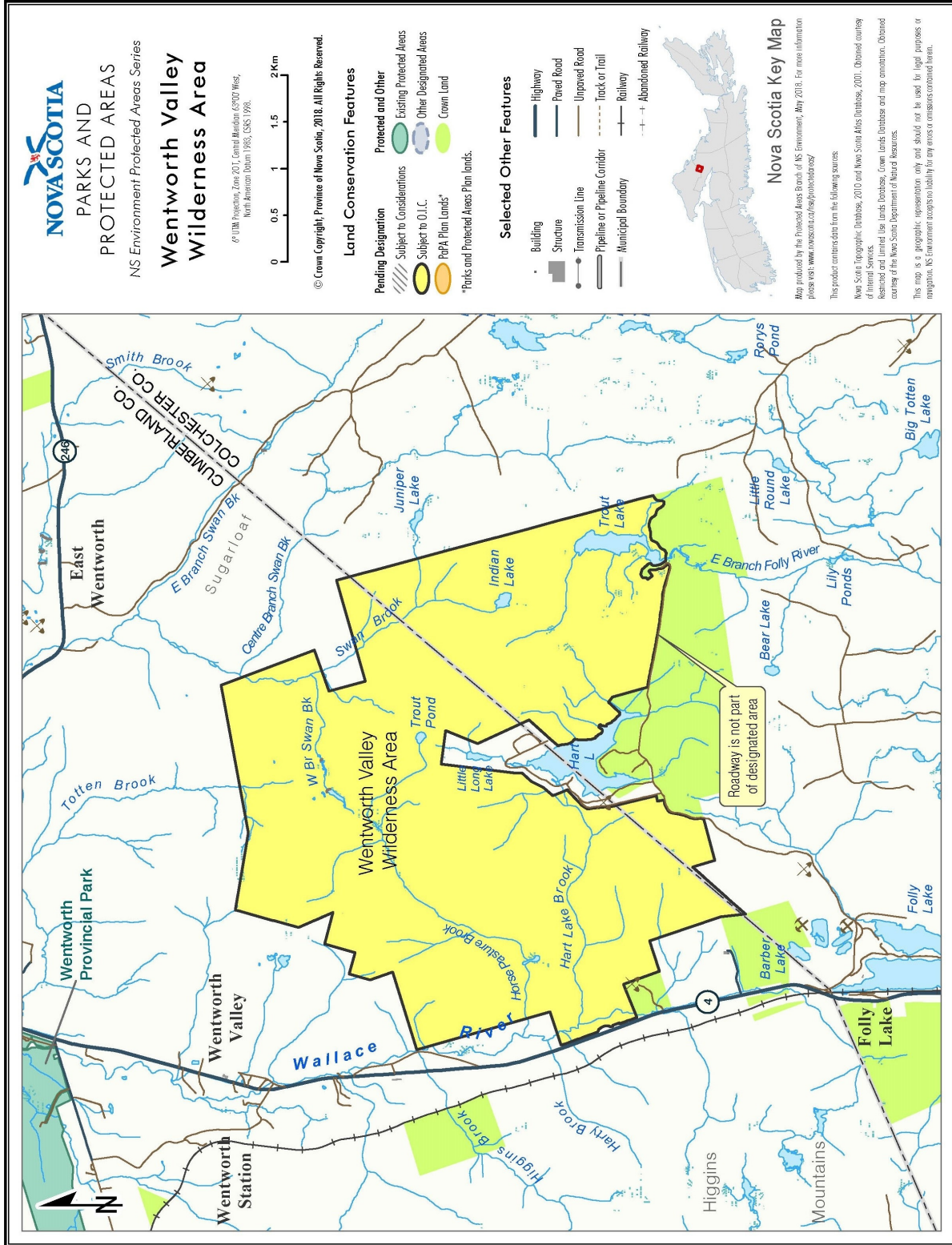
Dated and made at Halifax Regional Municipality, Province of Nova Scotia, August 8, 2018.

sgd: *M. Miller*

Honourable Margaret Miller

Minister of Environment

Appendix A Map Showing Approximate Boundaries of Wentworth Valley Wilderness Area



N.S. Reg. 202/2018

Made: August 8, 2018

Approved: November 26, 2018

Filed: November 26, 2018

Chase Lake Wilderness Area Designation

Order in Council 2018-302 dated November 26, 2018

Designation made by the Minister of Environment and approved by the Governor in Council pursuant to subsection 11(3) of the *Wilderness Areas Protection Act*

The Governor in Council on the report and recommendation of the Minister of Environment and the Minister of Lands and Forestry dated August 8, 2018, and pursuant to subsection 11(3) of Chapter 27 of the Acts of 1998, the *Wilderness Areas Protection Act*, is pleased to approve the designation by the Minister of Environment of a wilderness area to be known as Chase Lake Wilderness Area, in the form set forth in Schedule “A” attached to and forming part of the report and recommendation, effective on and after November 26, 2018.

Schedule “A”**In the matter of Section 11 of Chapter 27 of the Acts of 1998,
the *Wilderness Areas Protection Act*****- and -****In the matter of the designation of an area of Crown land
in Cumberland County to be known as
Chase Lake Wilderness Area**

I, Margaret Miller, Minister of Environment for the Province of Nova Scotia, pursuant to clause 11(3)(a) of Chapter 27 of the Acts of 1998, the *Wilderness Areas Protection Act*, hereby designate an area of Crown land in Cumberland County, with approximate boundaries as shown on the map attached as Appendix A, as a wilderness area to be known as Chase Lake Wilderness Area.

The actual boundaries of Chase Lake Wilderness Area shall be as described and shown on a description and plan signed by the Director of Surveys and deposited in the Provincial Crown Land Information Management Centre, formerly known as the Provincial Crown Land Records Centre, as required by subsection 11(3) of the Act, the signed description and plan forming part of this designation.

This designation is effective on and after the later of the date it is approved by the Governor in Council and the date the description and plan are deposited in the Provincial Crown Land Information Management Centre.

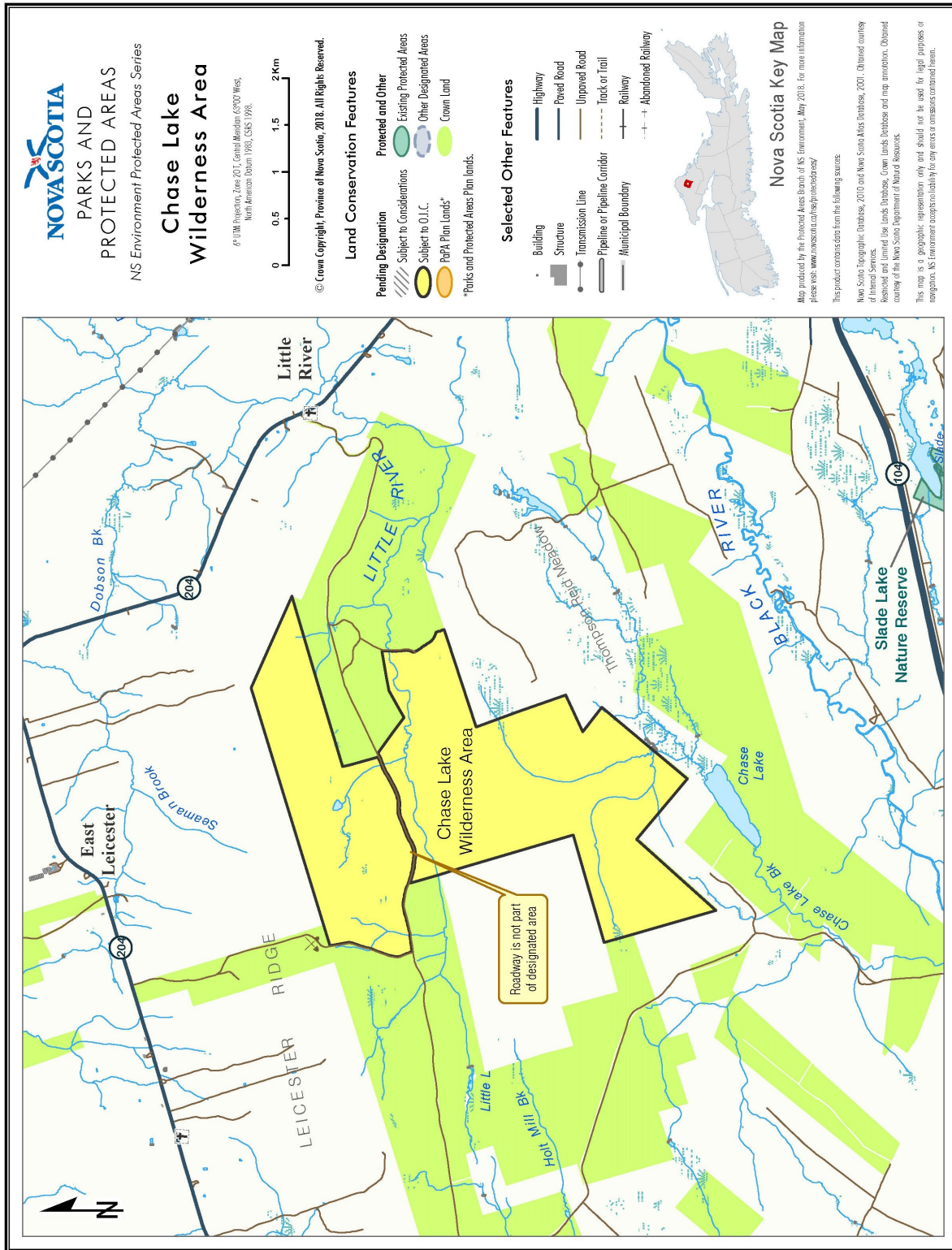
Dated and made at Halifax Regional Municipality, Province of Nova Scotia, August 8, 2018.

sgd: *M. Miller*

Honourable Margaret Miller

Minister of Environment

Appendix A Map Showing Approximate Boundaries of Chase Lake Wilderness Area



N.S. Reg. 203/2018

Made: November 26, 2018

Filed: November 27, 2018

Winter Parking Ban Regulations

Order dated November 26, 2018

Regulations made by the Provincial Traffic Authority
pursuant to subsection 202(1) of the *Motor Vehicle Act***In the matter of subsection 202(1) of Chapter 293
of the Revised Statutes of Nova Scotia, 1989, the *Motor Vehicle Act*****-and-****In the matter of an order respecting winter parking of vehicles
made by the Provincial Traffic Authority pursuant to
subsection 202(1) of the *Motor Vehicle Act*****Order**

I, Michael Croft, Provincial Traffic Authority, pursuant to subsection 202(1) of Chapter 293 of the Revised Statutes of Nova Scotia, 1989, the *Motor Vehicle Act*, hereby make regulations respecting a prohibition on winter parking of vehicles in the form set forth in Schedule "A" attached hereto, effective on the dates set out in the regulations.

Dated and made at Halifax, in the Halifax Regional Municipality, Nova Scotia, this 26th day of November, 2018.

sgd: *M. Croft*

Michael Croft, P. Eng.

Provincial Traffic Authority for the Province of Nova Scotia

Schedule "A"**Regulations Respecting a Prohibition on Winter Parking of Vehicles
made by the Provincial Traffic Authority under subsection 202(1)
of Chapter 293 of the Revised Statutes of Nova Scotia, 1989,
the *Motor Vehicle Act*****Citation**

1 These regulations may be cited as the *Winter Parking Ban Regulations*.

Application

2 These regulations apply to any highway that is subject to the *Public Highways Act*.

Limitation on parking

3 Notwithstanding that certain traffic signs have been erected which may permit motor vehicles to park or stand upon sections of highway during the hours stated thereon, an owner, driver or person having control or custody of any vehicle must not park the vehicle upon any highway in Appendix A or any highway in the communities listed in Appendix A

- (a) between 1 a.m. and 6 a.m.;
- (b) in a manner that hinders, inconveniences or prevents the removal of snow or ice from a highway unless the vehicle is attended by a person authorized to operate and capable of operating it on a highway; or
- (c) from 1 hour after a snowstorm starts to 2 hours after the snowstorm stops.

Determination of boundary

4 For the purposes of these regulations, the boundaries of a community are determined in accordance with the Geographical Names Program established by the Government of Nova Scotia.

Exception

5 Section 3 does not apply to any of the following vehicles:

- (a) a motor vehicle registered to a medical practitioner who is registered under the *Medical Act* if all of the following apply:
 - (i) the vehicle is parked reasonably near the medical practitioner's office or residence,
 - (ii) the vehicle is immediately available to the medical practitioner for professional calls;
- (b) a motor vehicle parked by a medical practitioner who is registered under the *Medical Act* if all of the following apply:
 - (i) the medical practitioner is engaged in their occupation,
 - (ii) the vehicle is parked in reasonable proximity to the location where the medical practitioner is engaged in their occupation;
- (c) a motor vehicle registered to a police department, the Royal Canadian Mounted Police or the Canadian Forces;
- (d) a commercial vehicle parked by a driver for the purpose of loading or unloading merchandise;
- (e) a motor vehicle registered to a public utility as defined in the *Public Utilities Act* that is parked reasonably near the residence of its driver and immediately available for emergency calls.

Effective dates

6 These regulations are effective from December 15, 2018, to March 31, 2019, both dates included.

Appendix A
(Winter Parking Ban Regulations)

Annapolis County

Aldred Rd.
Amina Dr.
Anna Ct.
Balcom Cres.
Baxter Ave.
Beech St.
Birch Dr.
Bonavista Dr.
Brookside Dr./Pine Grove
Cres.
Chipman Dr.
Clementsport Rd.
Colonial Dr.
Cook Ave
Dodd St.
Elm St.
Empire St.
First Ave.
Geiger Dr.
Granville Rd. from Mills
Mountain Rd. to Bingay Lane
(North St.)
Granville Ferry
Hemlock Dr.
Hillcrest Ave.
Krista Dr.
Kyle Ave.
Lorcon St.
M and R St.
Main St., Meadowvale
Maple Ave.
Martyn Cres.
Michael Ave.
Nictaux Falls Rd.
Nictaux Rd.
Oak Dr.
Old Runway Dr.
Orchard Dr.
Penny Lane
Pine Ct.
Pine Dr.
Pleasant St.
Pond Dr.
Poplar Dr.
Rogers Rd.
Route 201, Nictaux
Route 201, Bridgetown/
Carleton Corner
Second Ave

Seth Dr.
South St.
Sunset Lane, Nictaux
Tasha Dr.
Taylor Dr., Nictaux
Torbrook Rd.
Trunk 10, Nictaux
Trunk 10, Nictaux Falls
Trunk 1, Paradise
Trunk 10, Springfield
Valley Rd.
Vendora Dr.
Village of Lawrencetown
Village of Bear River
Village Rd.
Wanda Lynn Dr.
Welton Lane
Willow Ave.

Antigonish County

Chisholm Dr.
Church St. Extension
Grandview Dr.
Heritage Dr.
Duncan MacIsaac Rd.
Mountain View Dr.
Ponderosa Dr.
Sylvan Valley Lane
Sylvan Valley Rd.
Tamara Dr.
Trinity Lane
West River Cross Rd.
Whisper Ave.
Wild Horse Dr.

Cape Breton County

Cape Breton Regional Municipality

Colchester County

Bass River
Belmont
Brookfield
Brookside
Camden
Central Onslow
Central North River
Debert
Economy
Five Islands

Great Village
Greenfield
Harmony
Hilden
Londonderry
Lower Onslow
Lower Truro
Masstown
Murray Siding
North River
Old Halifax Rd.
Onslow
Salmon River
Truro Heights
Upper Onslow
Valley
Bible Hill
Tatamagouche

Cumberland County

Athol Rd.
Biggs Dr., East Amherst
Birchwood Place
Brookside Dr.
D'Orsay Rd.
Harmony Heights
Hillcrest St.
Joggins
Maccan
Meadow Park Dr.
Trunk 2 from Lord Amherst
Dr. to MacDonald Rd.
Village of River Hebert
Village of Pugwash
Wallace

Digby County

Francis Dr.
Lighthouse Rd. (Digby/Bay
View)
Trunk 1, Metegan
Trunk 1, Comeauville
Trunk 1, Church Point
Trunk 1, Saulnierville
Village of Freeport
Village of Weymouth
Village of Sandy Cove
Village of Westport
Village of Bear River

Guysborough County

Village of Guysborough
Village of Sherbrooke

Halifax Regional Municipality

Antrim
Bayside
Bear Cove
Beaverbank
Black Point
Blind Bay
Boutilliers Point
Brookside
Carrolls Corner
Chaswood
Chezzetcook
Conrod Settlement
Cooks Brook
Dean
Dutch Settlement
East Chezzetcook
East Dover
East Jeddore
East Lawrencetown
East Pennant
East Petpeswick
East Preston
East Ship Harbour
Elderbank
Elmsdale
Elmsvale
Fall River
Five Island Lake
French Village
Gaetz Brook
Glen Haven
Glen Margaret
Goodwood
Grand Desert
Grand Lake
Hacketts Cove
Halibut Bay
Harrietsfield
Hatchet Lake
Head of Chezzetcook
Head of Jeddore
Head of St. Margarets Bay
Herring Cove
Hubbards
Indian Harbour
Ingramport
Ketch Harbour

Lake Echo
Lake Egmont
Lake Charlotte
Lantz
Lawrencetown
Lewis Lake
Lower East Chezzetcook
Lower Prospect
Lower Tantallon
Lower Three Fathom Harbour
Lower West Jeddore
McGraths Cove
Meaghers Grant
Middle Musquodoboit
Middle Porters Lake
Middle Village
Mineville
Moser River
Musquodoboit Harbour
Myers Point
Oakfield
Oldham
Ostrea Lake
Peggys Cove
Pleasant Point
Porters Lake
Port Dufferin
Portuguese Cove
Prospect
Prospect Bay
Queensland
Salmon River Bridge
Sambro
Seabright
Seaforth
Shad Bay
Sheet Harbour
Sheldrake Lake
Ship Harbour
Smith Settlement
Tangier
Tantallon
Terence Bay
Three Fathom Harbour
Upper Lakeville
Upper Lawrencetown
Upper Musquodoboit
Upper Sackville
Upper Tantallon
Watt Section
Wellington
West Chezzetcook
West Dover

West Jeddore
West Lawrencetown
West Pennant
West Petpeswick
Whites Lake
Williamswood

Hants County

Brooklyn
Colonial Rd., Windsor
Currys Corner
East Uniacke
Ellershouse
Elmsdale
Enfield
Etter Settlement
Falmouth
Five Mile Plains
Garlands Crossing
Lantz
Lower Nine Mile River
Martock
Milford
Mt. Uniacke
Nesbitt Connector from Water
St. to Nesbitt St., Windsor
Newport Station
St. Croix
Shubenacadie
South Uniacke
Three Mile Plains

Inverness County

Charles MacLean Rd.
Chéticamp
Church St.
Davis Dr.
Grant St.
Hilltop Dr.
Kings Rd.
Lovers Lane
Mabou
MacKenzie Ct.
Village of Port Hastings
Village of Inverness

Kings County

Aldershot
Alice Dr.
Auburn
Blomidon Crescent
Brandywine Dr.

Brookside Cres.
Cambridge
Centreville
Coldbrook
Davlyn Dr.
Dyke View Rd.
Elizabeth Dr.
Folease Park Dr.
Fred Thomas Rd. from Rt. 341
north 0.5 km
Glooscap Lane
Grand Pré
Greenwich
Hants Border
Harry Dr.
Kimberley Dr.
Kingsport
LeMarchant Dr.
Merrit Dr.
Montgomery Dr.
Morris Cres.
Murray St.
North Kentville
North Alton
Novawood Dr.
Pine St., White Rock
Poplar Grove
Poplar Dr., Highbury
River Dr.
Rosalind Dr.
Stream Ave.
Sunset Dr.
Village of Kingston
Village of New Minas
Village of Aylesford
Village of Canning
Village of Cornwallis Square
Village of Greenwood
Village of Port Williams
Wayne Rd.
Windermere Dr.

Petit-de-Grat
Village of St. Peter's

Victoria County

Village of Baddeck

Lunenburg

Village of Chester
Western Shore
Village of New Germany

Queens County

Village of Brooklyn

Richmond County

Arichat