

Royal



Gazette

Part II Regulations under the Regulations Act

Printed by the Queen's Printer

Halifax, Nova Scotia

Vol. 38, No. 26

December 26, 2014

Contents

Act	Reg. No.	Page
Agriculture and Marketing Act		
Wild Blueberry Producers Association of Nova Scotia Levy Order.....	189/2014	563
Employment Support and Income Assistance Act		
Employment Support and Income Assistance Regulations—amendment.	197/2014	573
Environment Act		
Mercury Diversion Standard Order.	195/2014	571
[Note: This reference to the Mercury Diversion Standard Order has been corrected for the web version of this publication. In the table of contents to the print version, it is mistakenly listed as an amendment to the <i>Air Quality Regulations</i> .]		
Municipal Government Act		
Number of Councillors Order for the Town of Amherst.	188/2014	563
Number of Councillors Order for the Town of Antigonish.	192/2014	569
Number of Councillors Order for the Town of Clark's Harbour.	196/2014	572
Number of Councillors Order for the Town of Trenton.	193/2014	569
Petroleum Products Pricing Act		
Prescribed Petroleum Products Prices.	190/2014	564
Prescribed Petroleum Products Prices.	191/2014	567
Special Places Protection Act		
Blandford Nature Reserve Ecological Site Addition.	213/2014	604
Caribou Rivers Nature Reserve Ecological Site Designation.....	212/2014	602
Cowan Brook Nature Reserve Ecological Site Designation.....	211/2014	600
Drug Brook Nature Reserve Ecological Site Designation.	210/2014	598
Eagles Nest Nature Reserve Ecological Site Designation.....	209/2014	596
Irish Cove Nature Reserve Ecological Site Designation.....	208/2014	594
Janvrin Island Nature Reserve Ecological Site Designation.....	206/2014	590
Lyons Marsh Nature Reserve Ecological Site Designation.	207/2014	592
MacKay Brook Nature Reserve Ecological Site Designation.....	198/2014	574

Masons Mountain Nature Reserve Ecological Site Designation.....	199/2014	576
Montrose Nature Reserve Ecological Site Designation.	200/2014	578
Petite Bog Nature Reserve Ecological Site Designation.....	201/2014	580
Rush Lake Nature Reserve Ecological Site Designation.	202/2014	582
Seven Falls Nature Reserve Ecological Site Designation.....	203/2014	584
Slade Lake Nature Reserve Ecological Site Designation.	204/2014	586
Tennycapc River Nature Reserve Ecological Site Designation.	205/2014	588

Summary Proceedings Act

Summary Offence Tickets Regulations–amendment.	194/2014	570
---	----------	-----

Wilderness Areas Protection Act

Baddeck River Wilderness Area Designation.....	214/2014	606
Humes River Wilderness Area Designation.	215/2014	608
Ruiss Noir Wilderness Area Designation.	216/2014	610
The Stillwaters Wilderness Area Designation.	217/2014	612

In force date of regulations: As of March 4, 2005*, the date a regulation comes into force is determined by subsection 3(6) of the *Regulations Act*. The date a regulation is made, the date a regulation is approved, the date a regulation is filed and any date specified in a regulation are important to determine when the regulation is in force.

*Date that subsections 3(6) and (7) and Sections 11 and 13 of the *Regulations Act* and amendments to the *Regulations Act* made by Chapter 46 of the Acts of 2004 were proclaimed in force.

N.S. Reg. 188/2014

Made: December 2, 2014

Filed: December 5, 2014

Number of Councillors Order for the Town of Amherst

Order dated December 2, 2014
made by the Nova Scotia Utility and Review Board
pursuant to Section 369 of the *Municipal Government Act*

ORDER**M06459****IN THE MATTER OF THE MUNICIPAL GOVERNMENT ACT**

- and -

IN THE MATTER OF AN APPLICATION by the **TOWN OF AMHERST** to confirm the number of councillors

Before: Roberta J. Clarke, Q.C., Member

ORDER

An Application having been made by the Town of Amherst pursuant to s. 369 of the *Municipal Government Act* and the Board having issued its decision on December 2, 2014;

IT IS HEREBY ORDERED that the number of councillors for the Town of Amherst is confirmed at six, to be elected at large.

DATED at Halifax, Nova Scotia this 2nd day of December, 2014.

Sgd: *Elaine Wagner*
Clerk of the Board

N.S. Reg. 189/2014

Made: March 22, 2014

Approved: December 3, 2014

Filed: December 5, 2014

Wild Blueberry Producers Association of Nova Scotia Levy Order

Order dated December 3, 2014
made by the Wild Blueberry Producers Association of Nova Scotia
pursuant to clauses 46(3)(b) and (c) of the *Agriculture and Marketing Act*

Wild Blueberry Levy
Wild Blueberry Producers Association of Nova Scotia

I certify that the Wild Blueberry Producers Association of Nova Scotia, a commodity group designated under the *Agriculture and Marketing Act* by Order dated December 14, 1987, pursuant to clauses 46(3)(b) and (c) of Chapter 6 of the Revised Statutes of Nova Scotia, 1989, the *Agriculture and Marketing Act*, at a meeting held on March 22, 2014, carried a motion to

- (a) revoke the levy set by the commodity group that was effective June 21, 2006;
- (b) require any person engaged in the production of wild blueberries to pay a levy of \$0.01 per pound of wild blueberries.
- (c) require any person engaged in the marketing of wild blueberries to deduct, from any amount payable by that person to any person engaged in the production of wild blueberries, any amount payable by the latter person to the commodity group by way of levy or charge fixed pursuant to clause (b) and to remit all amounts so deducted to the commodity group,

effective on and after the date of approval by the Minister of Agriculture.

Signed at _____, Nova Scotia, on [sic]

Wild Blueberry Producers Association of Nova Scotia
 per: sgd.: *Peter J. Rideout*
 Peter Rideout
 Executive Director

I, Keith Colwell, Minister of Agriculture for the Province of Nova Scotia, hereby approve the above levy set by the Wild Blueberry Producers Association of Nova Scotia.

Dated: Dec. 3/14

Sgd.: *Keith Colwell*
 Honourable Keith Colwell
 Minister of Agriculture

N.S. Reg. 190/2014

Made: December 4, 2014

Filed: December 8, 2014

Prescribed Petroleum Products Prices

Order dated December 4, 2014
 made by the Nova Scotia Utility and Review Board
 pursuant to Section 14 of the *Petroleum Products Pricing Act*
 and Sections 16 to 19 of the *Petroleum Products Pricing Regulations*

Order

NSUARB-GAS-W-14-50

In the Matter of the *Petroleum Products Pricing Act*

- and -

**In the Matter of Prescribing Prices for Petroleum Products
 pursuant to Section 14 of the *Petroleum Products Pricing Act* and
 Sections 16 to 19 of the *Petroleum Products Pricing Regulations***

Before: Murray E. Doehler, CA, P. Eng., Member

Order

Whereas the purpose of the *Petroleum Products Pricing Regulations* is to ensure just and reasonable prices for specified petroleum products taking into consideration the objectives of preserving the availability of such products in rural areas, stabilizing prices of such products and minimizing the variances in prices of such products across the Province;

And whereas the Nova Scotia Utility and Review Board (“Board”) considered the manner in which it would proceed to set petroleum prices in its decision, 2006 NSUARB 108, issued on October 16, 2006;

And whereas the Board revised the retail margin and transportation allowance effective January 6, 2012, in its decision, 2011 NSUARB 181, issued on November 23, 2011;

And whereas the Board revised the wholesale margin effective January 4, 2013, in its decision, 2012 NSUARB 213, issued on December 12, 2012;

And whereas the average of the average of the daily high and low reported product prices (in Canadian cents) for the week ended December 3, 2014, are:

Grade 1 Regular gasoline	58.8¢ per litre
Ultra-low-sulfur diesel oil	66.1¢ per litre

Now therefore the Board prescribes the benchmark prices for petroleum products to be:

Gasoline:	
Grade 1	58.8¢ per litre
Grade 2	61.8¢ per litre
Grade 3	64.8¢ per litre
Ultra-low-sulfur diesel oil	66.1¢ per litre

And now therefore the Board has determined, based on historical data regarding price changes and to achieve revenue neutrality, it is appropriate to apply, and the Board so orders, forward averaging corrections of:

Gasoline:	minus 2.7¢ per litre
Ultra-low-sulfur diesel oil:	minus 2.4¢ per litre

And whereas a winter blending adjustment of plus 7.1¢ per litre is required for ultra-low-sulfur diesel oil;

And now therefore the Board prescribes the prices for petroleum products as set forth in Schedule “A” effective on and after 12:01 a.m., December 5, 2014.

Dated at Halifax, Nova Scotia, this 4th day of December, 2014.

Sgd: *Elaine Wagner*
Clerk of the Board

Schedule "A"

Prices Prescribed for Petroleum Products
under the *Petroleum Products Pricing Act* and the
Petroleum Products Pricing Regulations
effective on and after 12:01 a.m. on December 5, 2014

Nova Scotia Petroleum Price Schedule								
Petroleum Prices in Cents/Litre					Self-Service Pump Prices		Full-Service Pump Prices	
					(Pump Prices includes 15% HST)			
	Base Wholesale Price	Fed. Excise Tax	Prov. Tax	Wholesale Selling Price	Min	Max	Min	Max
Zone 1								
Regular Unleaded	63.3	10.0	15.5	88.8	107.6	109.7	107.6	999.9
Mid-Grade Unleaded	66.3	10.0	15.5	91.8	111.1	113.2	111.1	999.9
Premium Unleaded	69.3	10.0	15.5	94.8	114.5	116.6	114.5	999.9
Ultra-Low-Sulfur Diesel	78.0	4.0	15.4	97.4	117.5	119.6	117.5	999.9
Zone 2								
Regular Unleaded	63.8	10.0	15.5	89.3	108.2	110.3	108.2	999.9
Mid-Grade Unleaded	66.8	10.0	15.5	92.3	111.7	113.7	111.7	999.9
Premium Unleaded	69.8	10.0	15.5	95.3	115.1	117.2	115.1	999.9
Ultra-Low-Sulfur Diesel	78.5	4.0	15.4	97.9	118.1	120.2	118.1	999.9
Zone 3								
Regular Unleaded	64.2	10.0	15.5	89.7	108.7	110.7	108.7	999.9
Mid-Grade Unleaded	67.2	10.0	15.5	92.7	112.1	114.2	112.1	999.9
Premium Unleaded	70.2	10.0	15.5	95.7	115.6	117.6	115.6	999.9
Ultra-Low-Sulfur Diesel	78.9	4.0	15.4	98.3	118.6	120.6	118.6	999.9
Zone 4								
Regular Unleaded	64.3	10.0	15.5	89.8	108.8	110.9	108.8	999.9
Mid-Grade Unleaded	67.3	10.0	15.5	92.8	112.2	114.3	112.2	999.9
Premium Unleaded	70.3	10.0	15.5	95.8	115.7	117.8	115.7	999.9
Ultra-Low-Sulfur Diesel	79.0	4.0	15.4	98.4	118.7	120.8	118.7	999.9
Zone 5								
Regular Unleaded	64.3	10.0	15.5	89.8	108.8	110.9	108.8	999.9
Mid-Grade Unleaded	67.3	10.0	15.5	92.8	112.2	114.3	112.2	999.9
Premium Unleaded	70.3	10.0	15.5	95.8	115.7	117.8	115.7	999.9
Ultra-Low-Sulfur Diesel	79.0	4.0	15.4	98.4	118.7	120.8	118.7	999.9
Zone 6								
Regular Unleaded	65.0	10.0	15.5	90.5	109.6	111.7	109.6	999.9
Mid-Grade Unleaded	68.0	10.0	15.5	93.5	113.0	115.1	113.0	999.9
Premium Unleaded	71.0	10.0	15.5	96.5	116.5	118.6	116.5	999.9
Ultra-Low-Sulfur Diesel	79.7	4.0	15.4	99.1	119.5	121.6	119.5	999.9

N.S. Reg. 191/2014

Made: December 11, 2014

Filed: December 12, 2014

Prescribed Petroleum Products Prices

Order dated December 11, 2014
made by the Nova Scotia Utility and Review Board
pursuant to Section 14 of the *Petroleum Products Pricing Act*
and Sections 16 to 19 of the *Petroleum Products Pricing Regulations*

Order**NSUARB-GAS-W-14-51****In the Matter of the *Petroleum Products Pricing Act*****- and -**

**In the Matter of Prescribing Prices for Petroleum Products
pursuant to Section 14 of the *Petroleum Products Pricing Act* and
Sections 16 to 19 of the *Petroleum Products Pricing Regulations***

Before: Ronald A. Deveau, Q.C., Vice-Chair**Order**

Whereas the purpose of the *Petroleum Products Pricing Regulations* is to ensure just and reasonable prices for specified petroleum products taking into consideration the objectives of preserving the availability of such products in rural areas, stabilizing prices of such products and minimizing the variances in prices of such products across the Province;

And whereas the Nova Scotia Utility and Review Board (“Board”) considered the manner in which it would proceed to set petroleum prices in its decision, 2006 NSUARB 108, issued on October 16, 2006;

And whereas the Board revised the retail margin and transportation allowance effective January 6, 2012, in its decision, 2011 NSUARB 181, issued on November 23, 2011;

And whereas the Board revised the wholesale margin effective January 4, 2013, in its decision, 2012 NSUARB 213, issued on December 12, 2012;

And whereas the average of the average of the daily high and low reported product prices (in Canadian cents) for the week ended December 10, 2014, are:

Grade 1 Regular gasoline	54.3¢ per litre
Ultra-low-sulfur diesel oil	63.9¢ per litre

Now therefore the Board prescribes the benchmark prices for petroleum products to be:

Gasoline:

Grade 1	54.3¢ per litre
Grade 2	57.3¢ per litre
Grade 3	60.3¢ per litre
Ultra-low-sulfur diesel oil	63.9¢ per litre

And now therefore the Board has determined, based on historical data regarding price changes and to achieve revenue neutrality, it is appropriate to apply, and the Board so orders, forward averaging corrections of:

Gasoline:	minus 3.3¢ per litre
Ultra-low-sulfur diesel oil:	minus 1.8¢ per litre

And whereas a winter blending adjustment of plus 6.1¢ per litre is required for ultra-low-sulfur diesel oil;

And now therefore the Board prescribes the prices for petroleum products as set forth in Schedule “A” effective on and after 12:01 a.m., December 12, 2014.

Dated at Halifax, Nova Scotia, this 11th day of December, 2014.

Sgd: Elaine Wagner
Clerk of the Board

Schedule "A"

**Prices Prescribed for Petroleum Products
under the *Petroleum Products Pricing Act* and the
Petroleum Products Pricing Regulations
effective on and after 12:01 a.m. on December 12, 2014**

Nova Scotia Petroleum Price Schedule								
Petroleum Prices in Cents/Litre					Self-Service Pump Prices		Full-Service Pump Prices	
					(Pump Prices includes 15% HST)			
	Base Wholesale Price	Fed. Excise Tax	Prov. Tax	Wholesale Selling Price	Min	Max	Min	Max
Zone 1								
Regular Unleaded	58.1	10.0	15.5	83.6	101.7	103.7	101.7	999.9
Mid-Grade Unleaded	61.1	10.0	15.5	86.6	105.1	107.2	105.1	999.9
Premium Unleaded	64.1	10.0	15.5	89.6	108.6	110.6	108.6	999.9
Ultra-Low-Sulfur Diesel	75.4	4.0	15.4	94.8	114.5	116.6	114.5	999.9
Zone 2								
Regular Unleaded	58.6	10.0	15.5	84.1	102.2	104.3	102.2	999.9
Mid-Grade Unleaded	61.6	10.0	15.5	87.1	105.7	107.8	105.7	999.9
Premium Unleaded	64.6	10.0	15.5	90.1	109.1	111.2	109.1	999.9
Ultra-Low-Sulfur Diesel	75.9	4.0	15.4	95.3	115.1	117.2	115.1	999.9
Zone 3								
Regular Unleaded	59.0	10.0	15.5	84.5	102.7	104.8	102.7	999.9
Mid-Grade Unleaded	62.0	10.0	15.5	87.5	106.1	108.2	106.1	999.9
Premium Unleaded	65.0	10.0	15.5	90.5	109.6	111.7	109.6	999.9
Ultra-Low-Sulfur Diesel	76.3	4.0	15.4	95.7	115.6	117.6	115.6	999.9
Zone 4								
Regular Unleaded	59.1	10.0	15.5	84.6	102.8	104.9	102.8	999.9
Mid-Grade Unleaded	62.1	10.0	15.5	87.6	106.3	108.3	106.3	999.9
Premium Unleaded	65.1	10.0	15.5	90.6	109.7	111.8	109.7	999.9
Ultra-Low-Sulfur Diesel	76.4	4.0	15.4	95.8	115.7	117.8	115.7	999.9
Zone 5								
Regular Unleaded	59.1	10.0	15.5	84.6	102.8	104.9	102.8	999.9
Mid-Grade Unleaded	62.1	10.0	15.5	87.6	106.3	108.3	106.3	999.9
Premium Unleaded	65.1	10.0	15.5	90.6	109.7	111.8	109.7	999.9
Ultra-Low-Sulfur Diesel	76.4	4.0	15.4	95.8	115.7	117.8	115.7	999.9
Zone 6								
Regular Unleaded	59.8	10.0	15.5	85.3	103.6	105.7	103.6	999.9
Mid-Grade Unleaded	62.8	10.0	15.5	88.3	107.1	109.1	107.1	999.9
Premium Unleaded	65.8	10.0	15.5	91.3	110.5	112.6	110.5	999.9
Ultra-Low-Sulfur Diesel	77.1	4.0	15.4	96.5	116.5	118.6	116.5	999.9

N.S. Reg. 192/2014

Made: December 11, 2014

Filed: December 15, 2014

Number of Councillors Order for the Town of Antigonish

Order dated December 11, 2014
made by the Nova Scotia Utility and Review Board
pursuant to Section 369 of the *Municipal Government Act*

ORDER**M06318****IN THE MATTER OF THE MUNICIPAL GOVERNMENT ACT**

- and -

IN THE MATTER OF AN APPLICATION by the **TOWN OF ANTIGONISH** to confirm the number of councillors**Before:** David J. Almon, Member**ORDER**

An Application having been made by the Town of Antigonish pursuant to s. 369 of the *Municipal Government Act* and the Board having issued its decision on December 11, 2014;

IT IS HEREBY ORDERED that the number of councillors for the Town of Antigonish is confirmed at six, to be elected at large.

DATED at Halifax, Nova Scotia this 11th day of December, 2014.

Sgd: *Elaine Wagner*
Clerk of the Board

N.S. Reg. 193/2014

Made: December 10, 2014

Filed: December 15, 2014

Number of Councillors Order for the Town of Trenton

Order dated December 10, 2014
made by the Nova Scotia Utility and Review Board
pursuant to Section 369 of the *Municipal Government Act*

ORDER**M06489****IN THE MATTER OF THE MUNICIPAL GOVERNMENT ACT**

- and -

IN THE MATTER OF AN APPLICATION by the **TOWN OF TRENTON** to confirm the number of councillors

Before: Roberta J. Clarke, Q.C., Member

ORDER

An Application having been made by the Town of Trenton pursuant to s. 369 of the *Municipal Government Act* and the Board having issued its decision on December 10, 2014;

IT IS HEREBY ORDERED that the number of councillors for the Town of Trenton is confirmed at four, to be elected at large.

DATED at Halifax, Nova Scotia this 10th day of December, 2014.

Sgd: *Elaine Wagner*
Clerk of the Board

N.S. Reg. 194/2014

Made: December 11, 2014

Filed: December 15, 2014

Summary Offence Tickets Regulations—amendment

Order dated December 11, 2014

Amendment to regulations made by the Attorney General and Minister of Justice pursuant to Section 8 of the *Summary Proceedings Act*

Order

**Made under Section 8 of Chapter 450
of the Revised Statutes of Nova Scotia, 1989,
the *Summary Proceedings Act***

I, Lena Metlege Diab, Attorney General and Minister of Justice for the Province of Nova Scotia, pursuant to Section 8 of Chapter 450 of the Revised Statutes of Nova Scotia, 1989, the *Summary Proceedings Act*, hereby

- (a) amend Schedule M-5 to the *Summary Offence Tickets Regulations*, N.S. Reg. 281/2011, made by order of the Attorney General and Minister of Justice dated October 4, 2011, to designate certain offences under the Animal Control By-law of the Municipality of the County of Kings as summary offence ticket offences in the manner set forth in the attached Schedule “A”; and
- (b) order and direct that the penalty to be entered on a summons in respect of an offence set out in amendments to the schedules to the *Summary Offence Tickets Regulations*, N.S. Reg. 281/2011, as set forth in the attached Schedule “A”, is the amount of the out of court settlement set out opposite the description for the offence, and includes the charge provided for in, and in accordance with, Sections 8 and 9 of the Act.

This Order is effective on and after the date it is made.

Dated and made December 11, 2014, at Halifax, Halifax Regional Municipality, Province of Nova Scotia.

Sgd: *Lena M. Diab*
Honourable Lena Metlege Diab
Attorney General and Minister of Justice

Schedule "A"

**Amendment to the *Summary Offence Tickets Regulations*
made by the Attorney General and Minister of Justice pursuant to Section 8
of Chapter 450 of the Revised Statutes of Nova Scotia, 1989,
the *Summary Proceedings Act***

Schedule M-5 to the *Summary Offence Tickets Regulations*, N.S. Reg. 281/2011, made by Order of the Attorney General and Minister of Justice dated October 4, 2011 is amended by adding the following heading and items immediately before the heading "Dog By-law - No. 71A":

Animal Control By-law - No. 12A:

1	Interfering with animal control officer carrying out duties	10	\$233.95
2	Owning animal that runs at large	16	\$233.95
3	Owner failing to prevent diseased animal from heading with undiseased animal	17	\$233.95
4	Owning cat that runs at large	18	\$233.95
5	Owning urban chicken that runs at large	19	\$233.95
6	Owning urban chicken that is persistently crowing	20	\$233.95
7	Owner of urban chicken failing to keep chicken coop in reasonable state of cleanliness	21	\$233.95
8	Owner of urban chicken failing to keep chicken coop premises neat and tidy	22	\$233.95
9	Owner failing to keep urban chicken rooster in chicken coop that is fully enclosed and impervious to light between 4 am and 8 am	23	\$233.95

N.S. Reg. 195/2014

Made: December 11, 2014

Filed: December 15, 2014

Mercury Diversion Standard Order

[Note: This reference to the Mercury Diversion Standard Order, and the heading immediately below, have been corrected for the web version of this publication. In the corresponding heading in the print version, the Order is mistakenly referred to as an amendment to the *Air Quality Regulations*.]

Order dated December 11, 2014
made by the Minister of Environment
pursuant to Section 25 and 66 of the *Environment Act*

**In the matter of clause 8A(1)(c) and Sections 25 and 66 of
Chapter 1 of the Acts of 1994-95, the *Environment Act***

- and -

**In the matter of the *Air Quality Regulations*, N.S. Reg. 28/2005
made by the Governor in Council by Order in Council 2005-87
dated February 25, 2005, effective March 1, 2005**

ORDER

I, Randy Delorey, Minister of Environment for the Province of Nova Scotia, pursuant to clause 8A(1)(c) and Sections 25 and 66 of Chapter 1 of the Acts of 1994-95, the *Environment Act*, hereby establish standards that apply to mercury diversion under the *Air Quality Regulations* by adopting the following standard to be published by the Department of Environment on January 1, 2015:

Mercury Diversion Standard

The standard is available to the public at <http://www.gov.ns.ca/nse/>
or at the Department of Environment, 1903 Barrington Street, Suite 2085, Halifax, Nova Scotia.

This order is effective on and after January 1, 2015.

Dated and made at Halifax, Nova Scotia December 11, 2014.

Sgd: *Randy Delorey*
Honourable Randy Delorey
Minister of Environment

N.S. Reg. 196/2014

Made: December 12, 2014

Filed: December 16, 2014

Number of Councillors Order for the Clark's Harbour

Order dated December 12, 2014
made by the Nova Scotia Utility and Review Board
pursuant to Section 369 of the *Municipal Government Act*

ORDER**M06425****IN THE MATTER OF THE MUNICIPAL GOVERNMENT ACT**

- and -

IN THE MATTER OF AN APPLICATION by the **TOWN OF CLARK'S HARBOUR** to confirm the number of councillors

Before: Ronald A. Deveau, Q.C., Vice-Chair

ORDER

An Application having been made by the Town of Clark's Harbour pursuant to s. 369 of the *Municipal Government Act* and the Board having issued its decision on December 12, 2014;

IT IS HEREBY ORDERED that the number of councillors for the Town of Clark's Harbour is confirmed at six, to be elected at large.

DATED at Halifax, Nova Scotia this 12th day of December, 2014

Sgd: *Elaine Wagner*
Clerk of the Board

N.S. Reg. 197/2014

Made: December 15, 2014

Filed: December 16, 2014

Employment Support and Income Assistance Regulations—amendment

Order in Council 2014-501 dated December 15, 2014

Amendment to regulations made by the Governor in Council
pursuant to Section 21 of the *Employment Support and Income Assistance Act*

The Governor in Council on the report and recommendation of the Minister of Community Services dated November 14, 2014, and pursuant to Section 21 of Chapter 27 of the Acts of 2000, the *Employment Support and Income Assistance Act*, is pleased to amend the *Employment Support and Income Assistance Regulations*, N.S. Reg. 25/2001, made by the Governor in Council by Order in Council 2001-138 dated March 23, 2001, to eliminate extended pharmacare and to clarify the grandfathered benefits available to those in receipt of family benefits as of July 31, 2001, in the manner set forth in Schedule “A” attached to and forming part of the report and recommendation, effective on and after December 15, 2014.

Schedule “A”**Amendment to the *Employment Support and Income Assistance Regulations*
made by the Governor in Council under Section 21
of Chapter 27 of the Acts of 2000,
the *Employment Support and Income Assistance Act***

- 1 Section 64 of the *Employment Support and Income Assistance Regulations*, N.S. Reg. 25/2001, made by the Governor in Council by Order in Council 2001-138 dated March 23, 2001, is amended by adding the following subsection immediately after subsection (2):
 - (3) Effective December 15, 2014, assistance under this Section is provided only to persons who were receiving pharmacare assistance under this Section on December 14, 2014.
- 2 Section 80 of the regulations and its heading are repealed and the following heading and Section substituted:

Person receiving family benefits on July 31, 2001

- 80** (1) A person who was receiving family benefits on July 31, 2001, is eligible to continue to receive a transportation allowance, a household supply allowance, a house maintenance allowance and a working transition benefit in the same manner and amount as prescribed in the *Family Benefits Schedule “B” Regulations* in force on July 31, 2001.
- (2) A person who is receiving a household supply allowance and a house maintenance allowance pursuant to subsection (1) shall not be eligible to receive an amount for expenses pertaining to shelter costs prescribed in these regulations combined with those allowances in excess of
- (a) 100% of the actual total of any combination of shelter costs; or
 - (b) the amount prescribed in Appendix “A” of the *Family Benefits Schedule “B” Regulations* for the size of the person’s family.

N.S. Reg. 198/2014

Made: July 16, 2014

Approved: December 15, 2014

Filed: December 16, 2014

MacKay Brook Nature Reserve Ecological Site Designation

Order in Council 2014-502 dated December 15, 2014

Designation approved by the Governor in Council
pursuant to Section 14 of the *Special Places Protection Act*

The Governor in Council on the report and recommendation of the Minister of Environment and the Minister of Natural Resources dated July 16, 2014, and pursuant to Section 14 of Chapter 438 of the Revised Statutes of Nova Scotia, 1989, the *Special Places Protection Act*, is pleased, effective on and after December 15, 2014, to approve the designation by the Minister of Environment of an ecological site to be known as MacKay Brook Nature Reserve, in the form set forth in Schedule "A" attached to and forming part of the report and recommendation.

Schedule "A"

**In the matter of Section 14 of Chapter 438
of the Revised Statutes of Nova Scotia, 1989,
the *Special Places Protection Act***

- and -

**In the matter of the designation of an ecological site
near Elmfield, Pictou County
to be known as MacKay Brook Nature Reserve**

I, Randy Delorey, Minister of Environment for the Province of Nova Scotia, pursuant to Section 14 of Chapter 438 of the Revised Statutes of Nova Scotia, 1989, the *Special Places Protection Act*, hereby designate the area of land described in Appendix A and shown on the map attached as Appendix B as an ecological site to be known as MacKay Brook Nature Reserve.

Pursuant to subsection 14(3) of the Act, this designation is effective on and after the date it is published in the Royal Gazette.

In accordance with subsection 14(6) of the Act, this description will be registered in the registry of deeds office for the registration district in which the lands are situated.

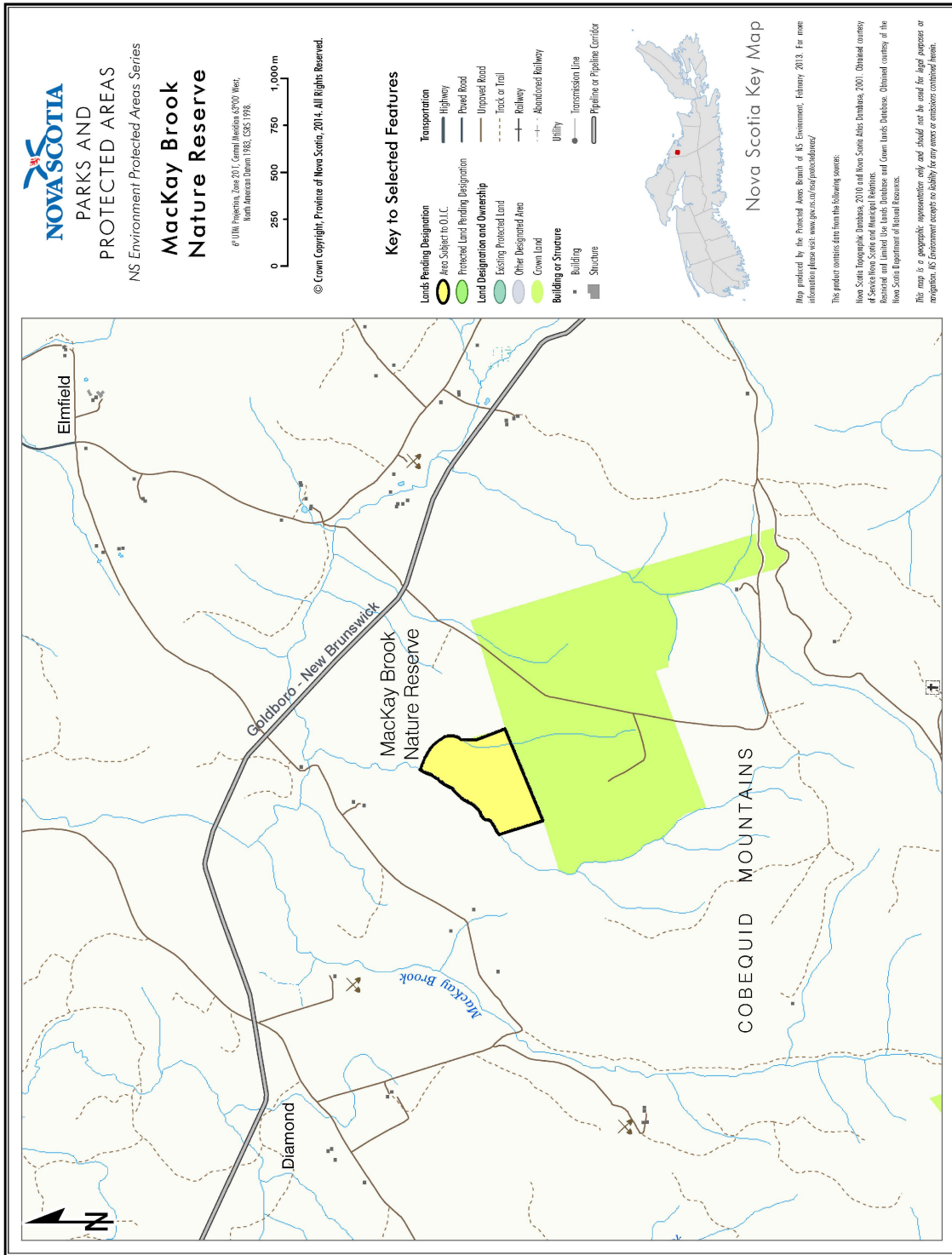
Dated and made at Halifax Regional Municipality, Province of Nova Scotia, Jul 16 2014, ~~2014~~.

Sgd: *Randy Delorey*
Honourable Randy Delorey
Minister of Environment

Appendix A
Description of MacKay Brook Nature Reserve

ALL and singular that certain lot, piece or parcel of land and lands covered by water located in the County of Pictou, Province of Nova Scotia, shown outlined in bold line as MacKay Brook Nature Reserve on Field Plot P-051/14, filed at [the] Surveys Division at the Department of Natural Resources, Halifax, Nova Scotia, and containing in total an area of 20 hectares more or less.

Appendix B Map of MacKay Brook Nature Reserve



N.S. Reg. 199/2014

Made: July 16, 2014

Approved: December 15, 2014

Filed: December 16, 2014

Masons Mountain Nature Reserve Ecological Site Designation

Order in Council 2014-503 dated December 15, 2014

Designation approved by the Governor in Council
pursuant to Section 14 of the *Special Places Protection Act*

The Governor in Council on the report and recommendation of the Minister of Environment and the Minister of Natural Resources dated July 16, 2014, and pursuant to Section 14 of Chapter 438 of the Revised Statutes of Nova Scotia, 1989, the *Special Places Protection Act*, is pleased, effective on and after December 15, 2014, to approve the designation by the Minister of Environment of an ecological site to be known as Masons Mountain Nature Reserve, in the form set forth in Schedule "A" attached to and forming part of the report and recommendation.

Schedule "A"

**In the matter of Section 14 of Chapter 438
of the Revised Statutes of Nova Scotia, 1989,
the *Special Places Protection Act***

- and -

**In the matter of the designation of an ecological site
near South West Margaree, Inverness County
to be known as Masons Mountain Nature Reserve**

I, Randy Delorey, Minister of Environment for the Province of Nova Scotia, pursuant to Section 14 of Chapter 438 of the Revised Statutes of Nova Scotia, 1989, the *Special Places Protection Act*, hereby designate the area of land described in Appendix A and shown on the map attached as Appendix B as an ecological site to be known as Masons Mountain Nature Reserve.

Pursuant to subsection 14(3) of the Act, this designation is effective on and after the date it is published in the Royal Gazette.

In accordance with subsection 14(6) of the Act, this description will be registered in the registry of deeds office for the registration district in which the lands are situated.

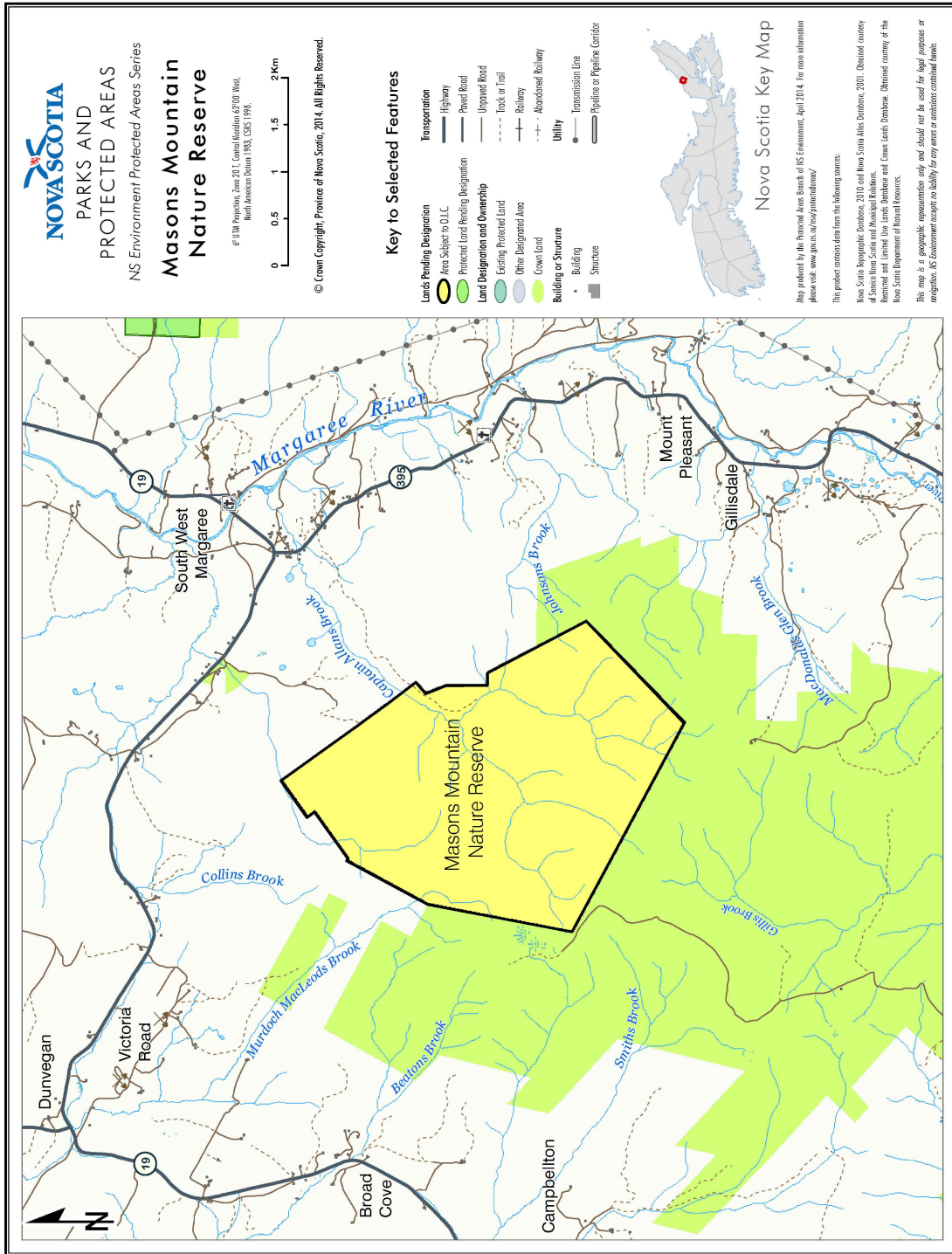
Dated and made at Halifax Regional Municipality, Province of Nova Scotia, Jul 16 2014, ~~2014~~.

Sgd: *Randy Delorey*
Honourable Randy Delorey
Minister of Environment

Appendix A
Description of Masons Mountain Nature Reserve

ALL and singular that certain lot, piece or parcel of land and land covered by water located in the County of Inverness, Province of Nova Scotia, shown outlined in bold line as Masons Mountain Nature Reserve on Field Plot P-019/14, filed at [the] Surveys Division at the Department of Natural Resources, Halifax, Nova Scotia, and containing an area of 831 hectares more or less.

Appendix B Map of Masons Mountain Nature Reserve



N.S. Reg. 200/2014

Made: July 16, 2014

Approved: December 15, 2014

Filed: December 16, 2014

Montrose Nature Reserve Ecological Site Designation

Order in Council 2014-504 dated December 15, 2014
Designation approved by the Governor in Council
pursuant to Section 14 of the *Special Places Protection Act*

The Governor in Council on the report and recommendation of the Minister of Environment and the Minister of Natural Resources dated July 16, 2014, and pursuant to Section 14 of Chapter 438 of the Revised Statutes of Nova Scotia, 1989, the *Special Places Protection Act*, is pleased, effective on and after December 15, 2014, to approve the designation by the Minister of Environment of an ecological site to be known as Montrose Nature Reserve, in the form set forth in Schedule "A" attached to and forming part of the report and recommendation.

Schedule "A"

**In the matter of Section 14 of Chapter 438
of the Revised Statutes of Nova Scotia, 1989,
the *Special Places Protection Act***

- and -

**In the matter of the designation of an ecological site
near Montrose, Colchester County
to be known as Montrose Nature Reserve**

I, Randy Delorey, Minister of Environment for the Province of Nova Scotia, pursuant to Section 14 of Chapter 438 of the Revised Statutes of Nova Scotia, 1989, the *Special Places Protection Act*, hereby designate the area of land described in Appendix A and shown on the map attached as Appendix B as an ecological site to be known as Montrose Nature Reserve.

Pursuant to subsection 14(3) of the Act, this designation is effective on and after the date it is published in the Royal Gazette.

In accordance with subsection 14(6) of the Act, this description will be registered in the registry of deeds office for the registration district in which the lands are situated.

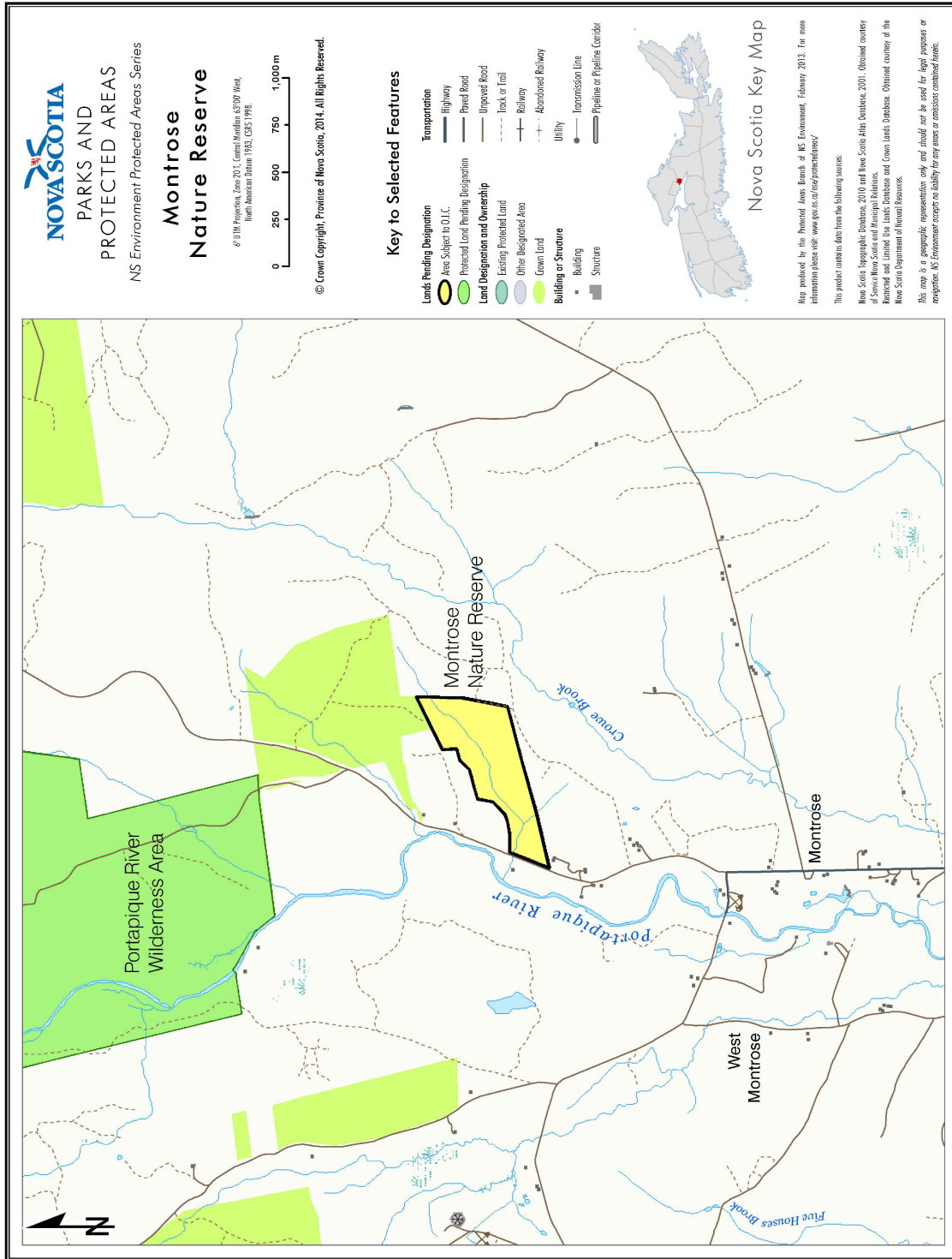
Dated and made at Halifax Regional Municipality, Province of Nova Scotia, Jul 16 2014, ~~2014~~.

Sgd: *Randy Delorey*
Honourable Randy Delorey
Minister of Environment

**Appendix A
Description of Montrose Nature Reserve**

ALL and singular that certain lot, piece or parcel of land and land covered by water located in the County of Colchester, Province of Nova Scotia, shown outlined in bold line as Montrose Nature Reserve on Field Plot P-052/14, filed at [the] Surveys Division at the Department of Natural Resources, Halifax, Nova Scotia, and containing an area of 25 hectares more or less.

Appendix B Map of Montrose Nature Reserve



N.S. Reg. 201/2014

Made: July 16, 2014

Approved: December 15, 2014

Filed: December 16, 2014

Petite Bog Nature Reserve Ecological Site Designation

Order in Council 2014-505 dated December 15, 2014

Designation approved by the Governor in Council
pursuant to Section 14 of the *Special Places Protection Act*

The Governor in Council on the report and recommendation of the Minister of Environment and the Minister of Natural Resources dated July 16, 2014, and pursuant to Section 14 of Chapter 438 of the Revised Statutes of Nova Scotia, 1989, the *Special Places Protection Act*, is pleased, effective on and after December 15, 2014, to approve the designation by the Minister of Environment of an ecological site to be known as Petite Bog Nature Reserve, in the form set forth in Schedule "A" attached to and forming part of the report and recommendation.

Schedule "A"**In the matter of Section 14 of Chapter 438
of the Revised Statutes of Nova Scotia, 1989,
the *Special Places Protection Act*****- and -****In the matter of the designation of an ecological site
near Cogmagun River, Hants County
to be known as Petite Bog Nature Reserve**

I, Randy Delorey, Minister of Environment for the Province of Nova Scotia, pursuant to Section 14 of Chapter 438 of the Revised Statutes of Nova Scotia, 1989, the *Special Places Protection Act*, hereby designate the area of land described in Appendix A and shown on the map attached as Appendix B as an ecological site to be known as Petite Bog Nature Reserve.

Pursuant to subsection 14(3) of the Act, this designation is effective on and after the date it is published in the Royal Gazette.

In accordance with subsection 14(6) of the Act, this description will be registered in the registry of deeds office for the registration district in which the lands are situated.

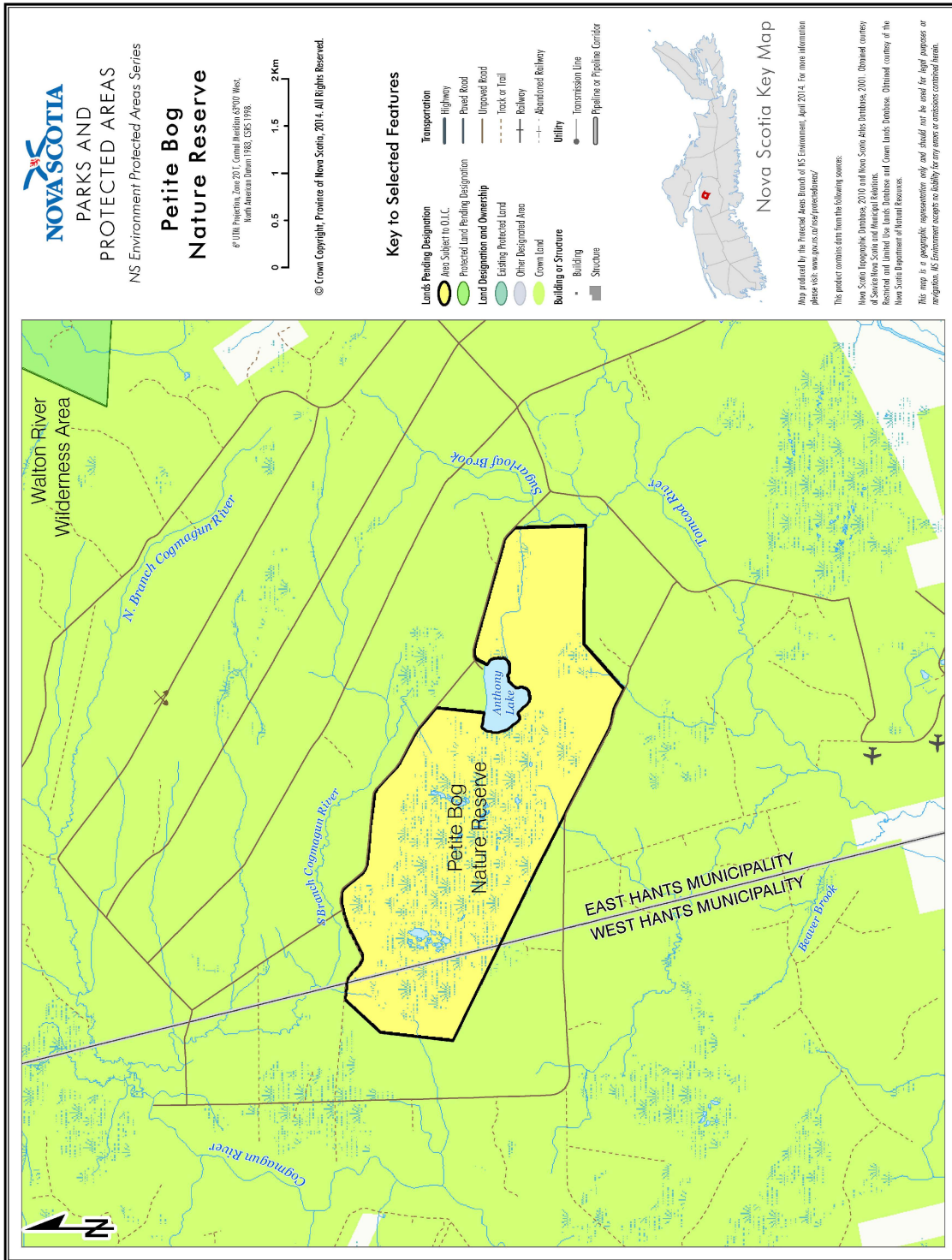
Dated and made at Halifax Regional Municipality, Province of Nova Scotia, Jul 16 2014, ~~2014~~.

Sgd: *Randy Delorey*
Honourable Randy Delorey
Minister of Environment

**Appendix A
Description of Petite Bog Nature Reserve**

ALL and singular that certain lot, piece or parcel of land and land covered by water located in the County of Hants, Province of Nova Scotia, shown outlined in bold line as Petite Bog Nature Reserve on Field Plot P-053/14, filed at [the] Surveys Division at the Department of Natural Resources, Halifax, Nova Scotia, and containing an area of 799 hectares more or less.

Appendix B Map of Petite Bog Nature Reserve



N.S. Reg. 202/2014

Made: July 16, 2014

Approved: December 15, 2014

Filed: December 16, 2014

Rush Lake Nature Reserve Ecological Site Designation

Order in Council 2014-506 dated December 15, 2014

Designation approved by the Governor in Council
pursuant to Section 14 of the *Special Places Protection Act*

The Governor in Council on the report and recommendation of the Minister of Environment and the Minister of Natural Resources dated July 16, 2014, and pursuant to Section 14 of Chapter 438 of the Revised Statutes of Nova Scotia, 1989, the *Special Places Protection Act*, is pleased, effective on and after December 15, 2014, to approve the designation by the Minister of Environment of an ecological site to be known as Rush Lake Nature Reserve, in the form set forth in Schedule "A" attached to and forming part of the report and recommendation.

Schedule "A"**In the matter of Section 14 of Chapter 438
of the Revised Statutes of Nova Scotia, 1989,
the *Special Places Protection Act*****- and -****In the matter of the designation of an ecological site
south of Cameron Settlement, Guysborough County
to be known as Rush Lake Nature Reserve**

I, Randy Delorey, Minister of Environment for the Province of Nova Scotia, pursuant to Section 14 of Chapter 438 of the Revised Statutes of Nova Scotia, 1989, the *Special Places Protection Act*, hereby designate the area of land described in Appendix A and shown on the map attached as Appendix B as an ecological site to be known as Rush Lake Nature Reserve.

Pursuant to subsection 14(3) of the Act, this designation is effective on and after the date it is published in the Royal Gazette.

In accordance with subsection 14(6) of the Act, this description will be registered in the registry of deeds office for the registration district in which the lands are situated.

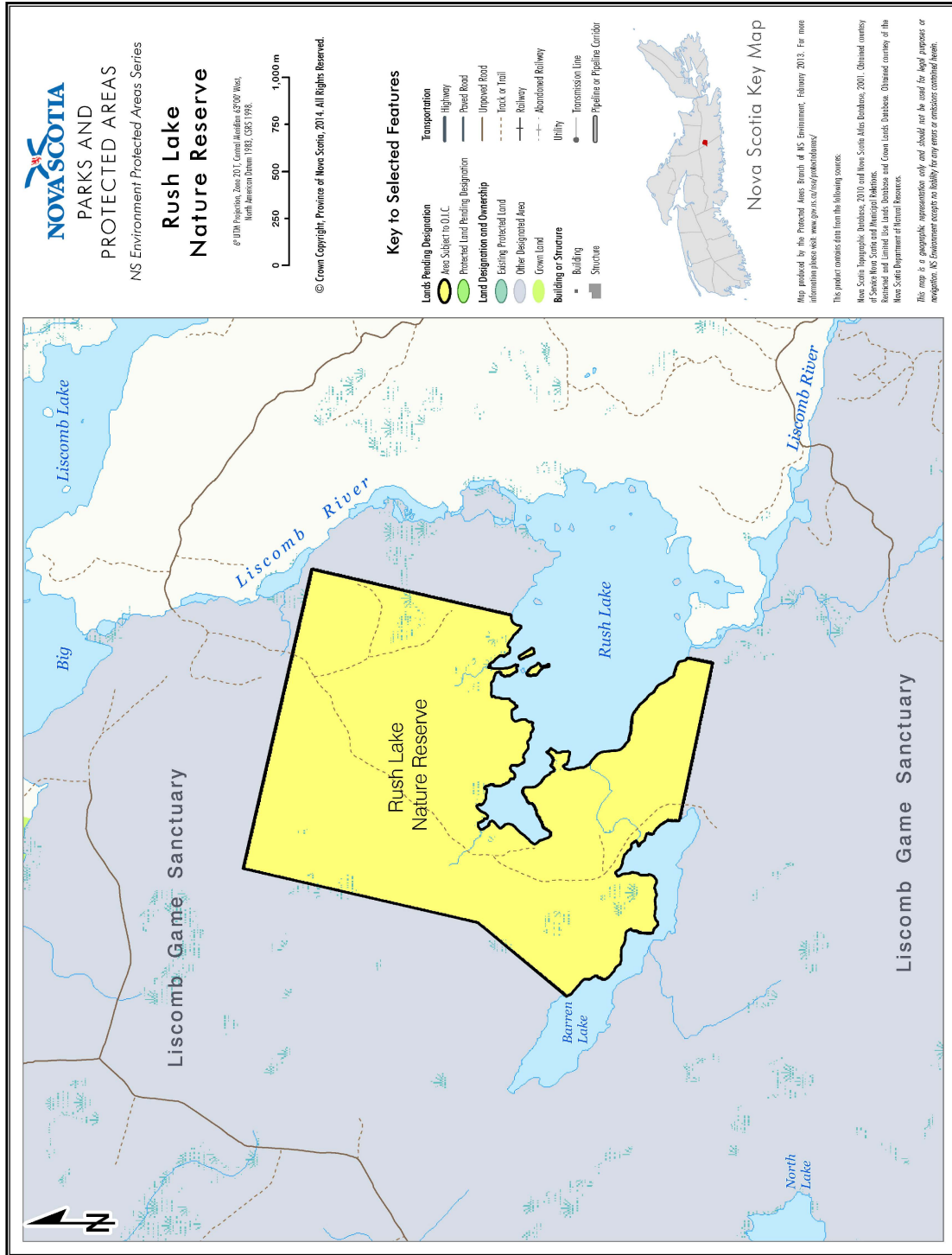
Dated and made at Halifax Regional Municipality, Province of Nova Scotia, Jul 16 2014, ~~2014~~.

Sgd: *Randy Delorey*
Honourable Randy Delorey
Minister of Environment

**Appendix A
Description of Rush Lake Nature Reserve**

ALL and singular that certain lot, piece or parcel of land and land covered by water located in the County of Guysborough, Province of Nova Scotia, shown outlined in bold line as Rush Lake Nature Reserve on Field Plot P-054/14, filed at [the] Surveys Division at the Department of Natural Resources, Halifax, Nova Scotia, and containing an area of 307 hectares more or less.

Appendix B Map of Rush Lake Nature Reserve



N.S. Reg. 203/2014

Made: July 16, 2014

Approved: December 15, 2014

Filed: December 16 2014

Seven Falls Nature Reserve Ecological Site Designation

Order in Council 2014-507 dated December 15, 2014

Designation approved by the Governor in Council
pursuant to Section 14 of the *Special Places Protection Act*

The Governor in Council on the report and recommendation of the Minister of Environment and the Minister of Natural Resources dated July 16, 2014, and pursuant to Section 14 of Chapter 438 of the Revised Statutes of Nova Scotia, 1989, the *Special Places Protection Act*, is pleased, effective on and after December 15, 2014, to approve the designation by the Minister of Environment of an ecological site to be known as Seven Falls Nature Reserve, in the form set forth in Schedule "A" attached to and forming part of the report and recommendation.

Schedule "A"**In the matter of Section 14 of Chapter 438
of the Revised Statutes of Nova Scotia, 1989,
the *Special Places Protection Act*****- and -****In the matter of the designation of an ecological site
near Middle River, Victoria County
to be known as Seven Falls Nature Reserve**

I, Randy Delorey, Minister of Environment for the Province of Nova Scotia, pursuant to Section 14 of Chapter 438 of the Revised Statutes of Nova Scotia, 1989, the *Special Places Protection Act*, hereby designate the area of land described in Appendix A and shown on the map attached as Appendix B as an ecological site to be known as Seven Falls Nature Reserve.

Pursuant to subsection 14(3) of the Act, this designation is effective on and after the date it is published in the Royal Gazette.

In accordance with subsection 14(6) of the Act, this description will be registered in the registry of deeds office for the registration district in which the lands are situated.

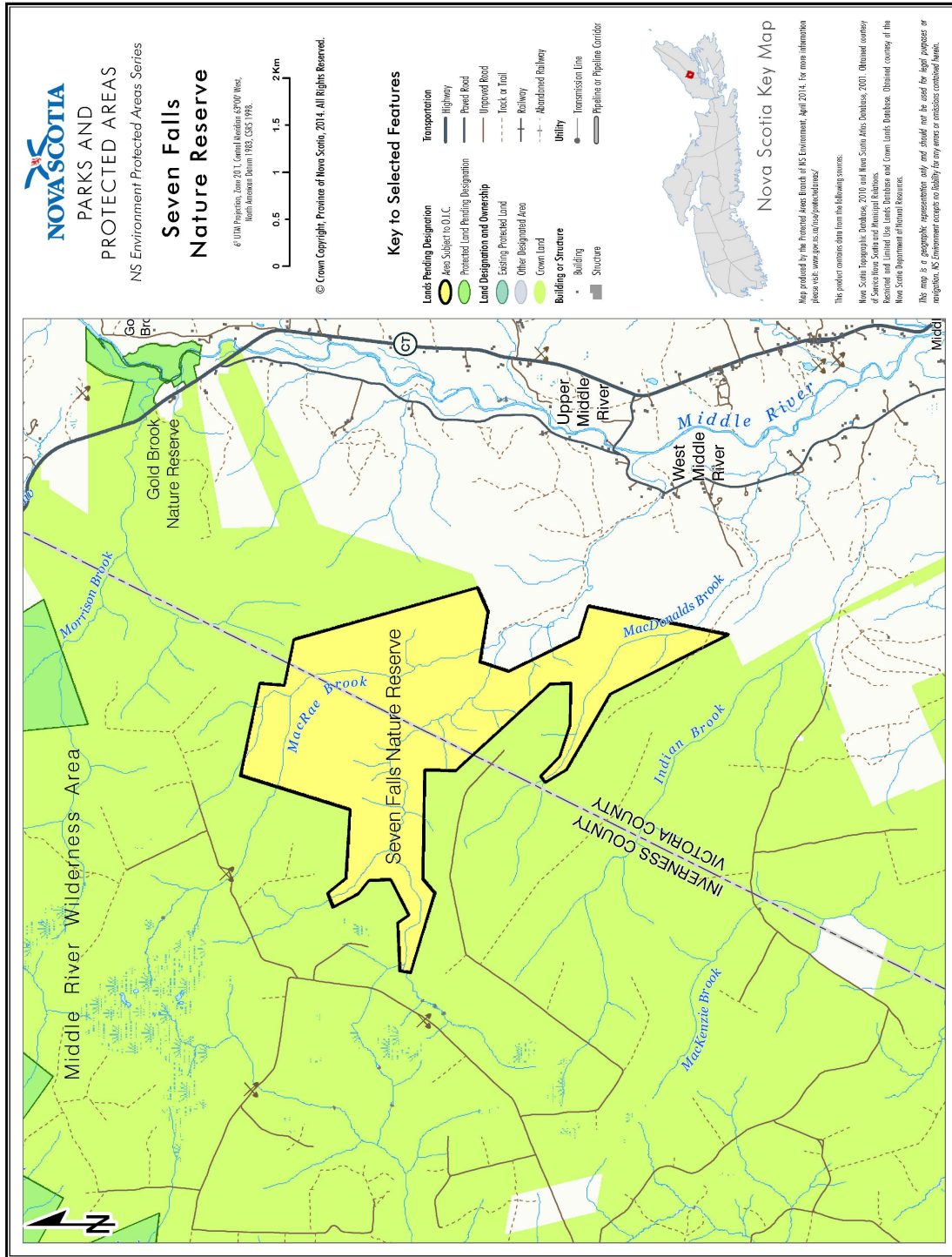
Dated and made at Halifax Regional Municipality, Province of Nova Scotia, Jul 16 2014, ~~2014~~.

Sgd: *Randy Delorey*
Honourable Randy Delorey
Minister of Environment

**Appendix A
Description of Seven Falls Nature Reserve**

ALL and singular that certain lot, piece or parcel of land and land covered by water located in the Counties of Inverness and Victoria, Province of Nova Scotia, shown outlined in bold line as Seven Falls Nature Reserve on Field Plot P-055/14, filed at [the] Surveys Division at the Department of Natural Resources, Halifax, Nova Scotia, and containing an area of 693 hectares more or less.

Appendix B Map of Seven Falls Nature Reserve



N.S. Reg. 204/2014

Made: July 16, 2014

Approved: December 15, 2014

Filed: December 16, 2014

Slade Lake Nature Reserve Ecological Site Designation

Order in Council 2014-508 dated December 15, 2014

Designation approved by the Governor in Council
pursuant to Section 14 of the *Special Places Protection Act*

The Governor in Council on the report and recommendation of the Minister of Environment and the Minister of Natural Resources dated July 16, 2014, and pursuant to Section 14 of Chapter 438 of the Revised Statutes of Nova Scotia, 1989, the *Special Places Protection Act*, is pleased, effective on and after December 15, to approve the designation by the Minister of Environment of an ecological site to be known as Slade Lake Nature Reserve, in the form set forth in Schedule "A" attached to and forming part of the report and recommendation.

Schedule "A"**In the matter of Section 14 of Chapter 438
of the Revised Statutes of Nova Scotia, 1989,
the *Special Places Protection Act*****- and -****In the matter of the designation of an ecological site
near Oxford, Cumberland County
to be known as Slade Lake Nature Reserve**

I, Randy Delorey, Minister of Environment for the Province of Nova Scotia, pursuant to Section 14 of Chapter 438 of the Revised Statutes of Nova Scotia, 1989, the *Special Places Protection Act*, hereby designate the area of land described in Appendix A and shown on the map attached as Appendix B as an ecological site to be known as Slade Lake Nature Reserve.

Pursuant to subsection 14(3) of the Act, this designation is effective on and after the date it is published in the Royal Gazette.

In accordance with subsection 14(6) of the Act, this description will be registered in the registry of deeds office for the registration district in which the lands are situated.

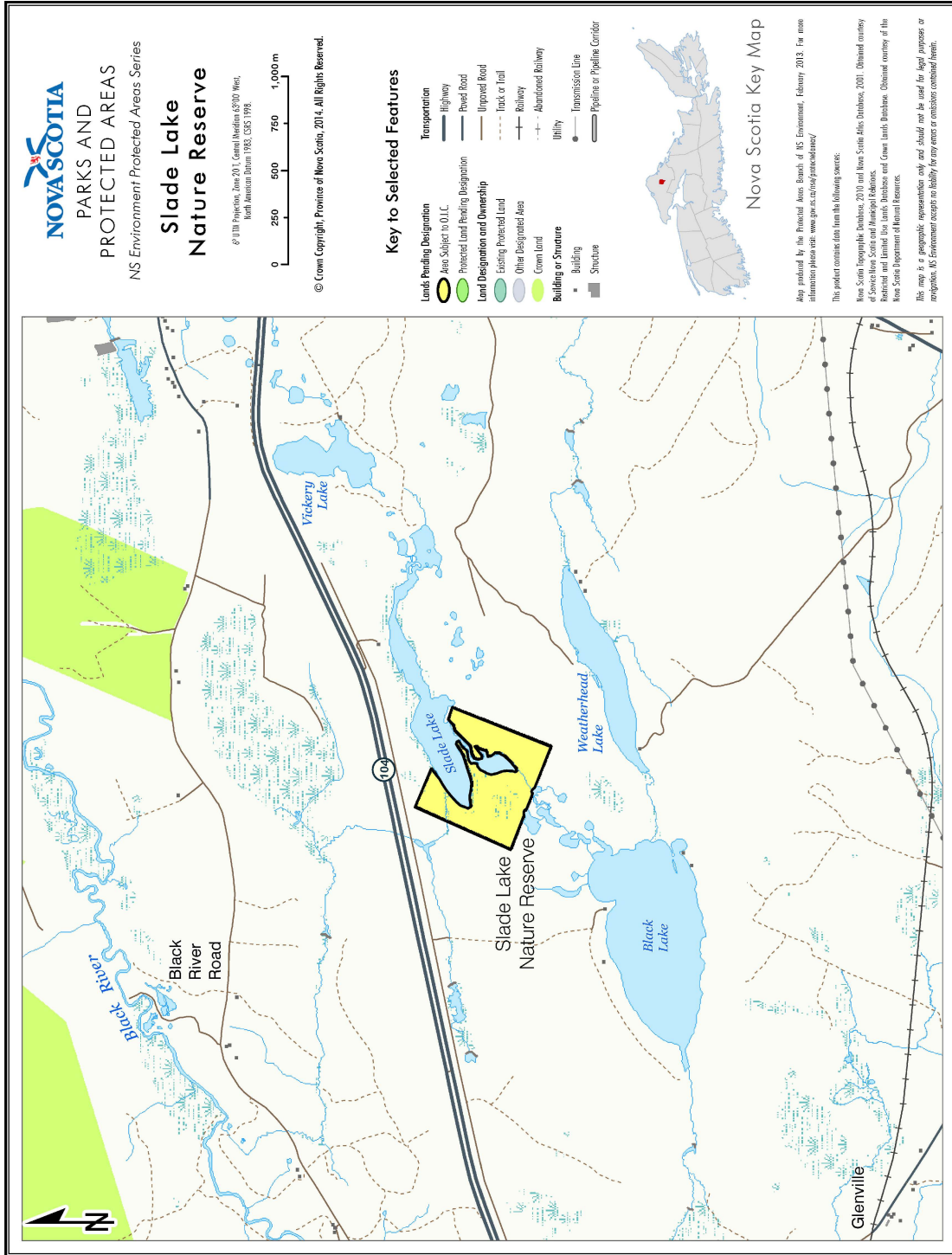
Dated and made at Halifax Regional Municipality, Province of Nova Scotia, Jul 16 2014, ~~2014~~.

Sgd: *Randy Delorey*
Honourable Randy Delorey
Minister of Environment

**Appendix A
Description of Slade Lake Nature Reserve**

ALL and singular that certain lot, piece or parcel of land and land covered by water located in the County of Cumberland, Province of Nova Scotia, shown outlined in bold line as Slade Lake Nature Reserve on Field Plot P-056/14, filed at [the] Surveys Division at the Department of Natural Resources, Halifax, Nova Scotia, and containing an area of 24 hectares more or less.

Appendix B Map of Slade Lake Nature Reserve



N.S. Reg. 205/2014

Made: July 16, 2014

Approved: December 15, 2014

Filed: December 16, 2014

Tennycape River Nature Reserve Ecological Site Designation

Order in Council 2014-509 dated December 15, 2014

Designation approved by the Governor in Council
pursuant to Section 14 of the *Special Places Protection Act*

The Governor in Council on the report and recommendation of the Minister of Environment and the Minister of Natural Resources dated July 16, 2014, and pursuant to Section 14 of Chapter 438 of the Revised Statutes of Nova Scotia, 1989, the *Special Places Protection Act*, is pleased, effective on and after December 15, 2014, to approve the designation by the Minister of Environment of an ecological site to be known as Tennycape River Nature Reserve, in the form set forth in Schedule "A" attached to and forming part of the report and recommendation.

Schedule "A"

**In the matter of Section 14 of Chapter 438
of the Revised Statutes of Nova Scotia, 1989,
the *Special Places Protection Act***

- and -

**In the matter of the designation of an ecological site
near Noel, Hants County
to be known as Tennycape River Nature Reserve**

I, Randy Delorey, Minister of Environment for the Province of Nova Scotia, pursuant to Section 14 of Chapter 438 of the Revised Statutes of Nova Scotia, 1989, the *Special Places Protection Act*, hereby designate the area of land described in Appendix A and shown on the map attached as Appendix B as an ecological site to be known as Tennycape River Nature Reserve.

Pursuant to subsection 14(3) of the Act, this designation is effective on and after the date it is published in the Royal Gazette.

In accordance with subsection 14(6) of the Act, this description will be registered in the registry of deeds office for the registration district in which the lands are situated.

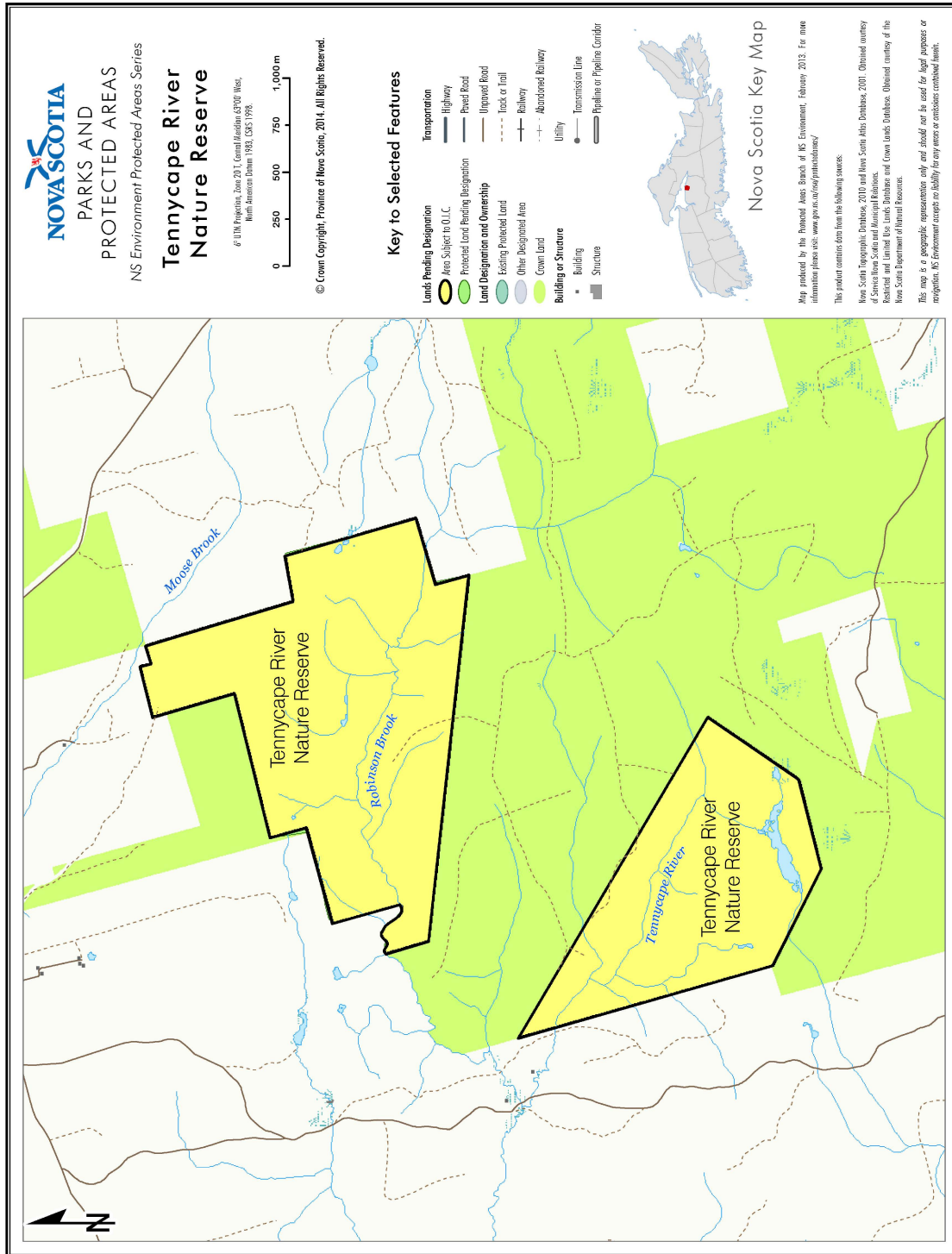
Dated and made at Halifax Regional Municipality, Province of Nova Scotia, Jul 16 2014, ~~2014~~.

Sgd: *Randy Delorey*
Honourable Randy Delorey
Minister of Environment

Appendix A
Description of Tennycape River Nature Reserve

ALL and singular those certain lots, pieces or parcels of land and lands covered by water located in the County of Hants, Province of Nova Scotia, shown outlined in bold line as Tennycape River Nature Reserve on Field Plot P-058/14, filed at [the] Surveys Division at the Department of Natural Resources, Halifax, Nova Scotia, and containing in total an area of 346 hectares more or less.

Appendix B Map of Tennycape River Nature Reserve



N.S. Reg. 206/2014

Made: July 16, 2014

Approved: December 15, 2014

Filed: December 16, 2014

Janvrin Island Nature Reserve Ecological Site Designation

Order in Council 2014-510 dated December 15, 2014

Designation approved by the Governor in Council
pursuant to Section 14 of the *Special Places Protection Act*

The Governor in Council on the report and recommendation of the Minister of Environment and the Minister of Natural Resources dated July 16, 2014, and pursuant to Section 14 of Chapter 438 of the Revised Statutes of Nova Scotia, 1989, the *Special Places Protection Act*, is pleased, effective on and after December 15, 2014, to approve the designation by the Minister of Environment of an ecological site to be known as Janvrin Island Nature Reserve, in the form set forth in Schedule "A" attached to and forming part of the report and recommendation.

Schedule "A"

**In the matter of Section 14 of Chapter 438
of the Revised Statutes of Nova Scotia, 1989,
the *Special Places Protection Act***

- and -

**In the matter of the designation of an ecological site
near Janvrin Island, Richmond County
to be known as Janvrin Island Nature Reserve**

I, Randy Delorey, Minister of Environment for the Province of Nova Scotia, pursuant to Section 14 of Chapter 438 of the Revised Statutes of Nova Scotia, 1989, the *Special Places Protection Act*, hereby designate the area of land described in Appendix A and shown on the map attached as Appendix B as an ecological site to be known as Janvrin Island Nature Reserve.

Pursuant to subsection 14(3) of the Act, this designation is effective on and after the date it is published in the Royal Gazette.

In accordance with subsection 14(6) of the Act, this description will be registered in the registry of deeds office for the registration district in which the lands are situated.

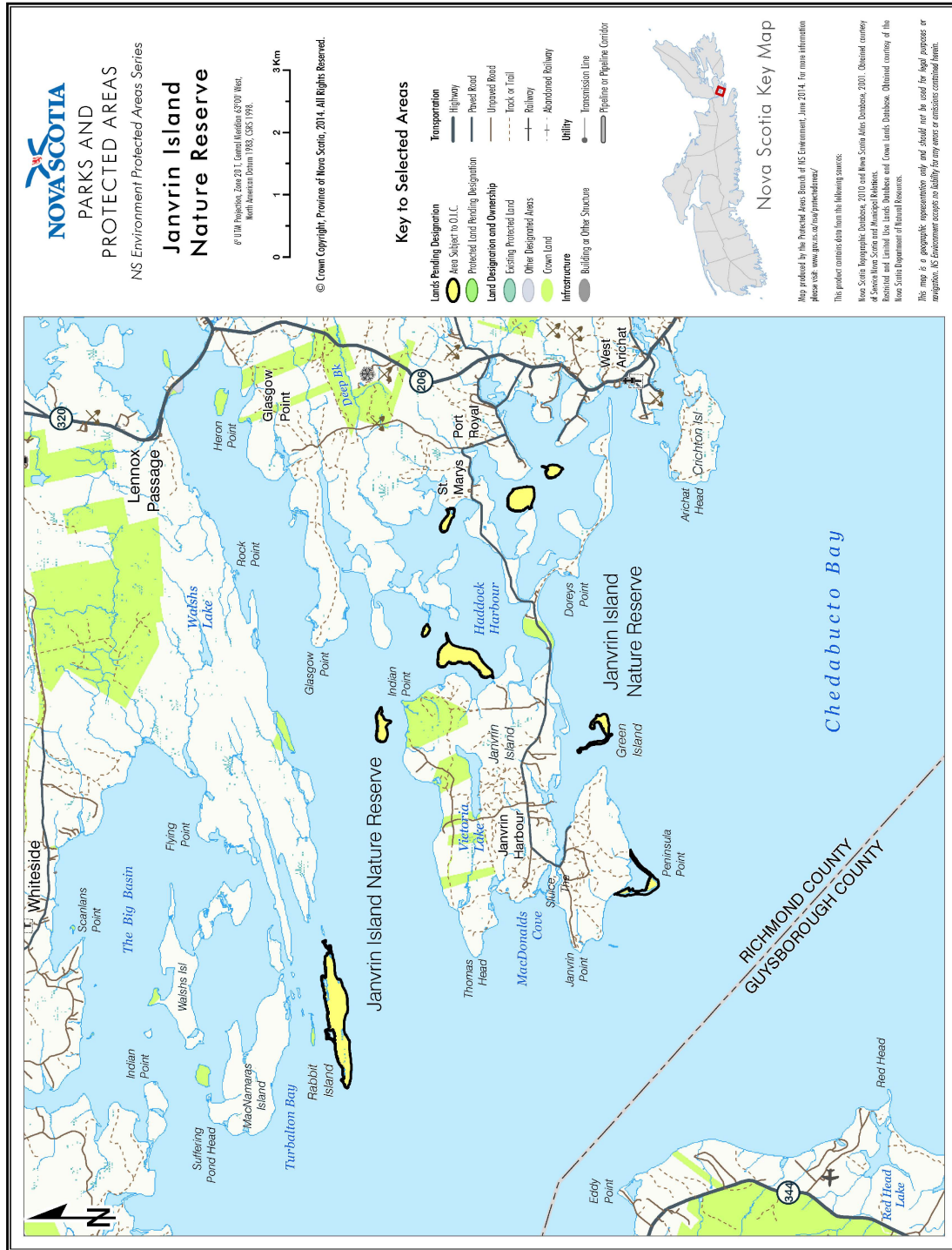
Dated and made at Halifax Regional Municipality, Province of Nova Scotia, Jul 16 2014, ~~2014~~.

Sgd: *Randy Delorey*
Honourable Randy Delorey
Minister of Environment

Appendix A
Description of Janvrin Island Nature Reserve

ALL and singular those certain lots, pieces or parcels of land and lands covered by water located in the County of Richmond, Province of Nova Scotia, shown outlined in bold line as the Janvrin Island Nature Reserve on Field Plot P-050/14, filed at [the] Surveys Division at the Department of Natural Resources, Halifax, Nova Scotia, and containing in total an area of 120 hectares more or less.

Appendix B Map of Janvrin Island Nature Reserve



N.S. Reg. 207/2014

Made: July 16, 2014

Approved: December 15, 2014

Filed: December 16, 2014

Lyons Marsh Nature Reserve Ecological Site Designation

Order in Council 2014-511 dated December 15, 2014
Designation approved by the Governor in Council
pursuant to Section 14 of the *Special Places Protection Act*

The Governor in Council on the report and recommendation of the Minister of Environment and the Minister of Natural Resources dated July 16, 2014, and pursuant to Section 14 of Chapter 438 of the Revised Statutes of Nova Scotia, 1989, the *Special Places Protection Act*, is pleased, effective on and after December 15, 2014, to approve the designation by the Minister of Environment of an ecological site to be known as Lyons Marsh Nature Reserve, in the form set forth in Schedule "A" attached to and forming part of the report and recommendation.

Schedule "A"

**In the matter of Section 14 of Chapter 438
of the Revised Statutes of Nova Scotia, 1989,
the *Special Places Protection Act***

- and -

**In the matter of the designation of an ecological site
near Bass River, Colchester County
to be known as Lyons Marsh Nature Reserve**

I, Randy Delorey, Minister of Environment for the Province of Nova Scotia, pursuant to Section 14 of Chapter 438 of the Revised Statutes of Nova Scotia, 1989, the *Special Places Protection Act*, hereby designate the area of land described in Appendix A and shown on the map attached as Appendix B as an ecological site to be known as Lyons Marsh Nature Reserve.

Pursuant to subsection 14(3) of the Act, this designation is effective on and after the date it is published in the Royal Gazette.

In accordance with subsection 14(6) of the Act, this description will be registered in the registry of deeds office for the registration district in which the lands are situated.

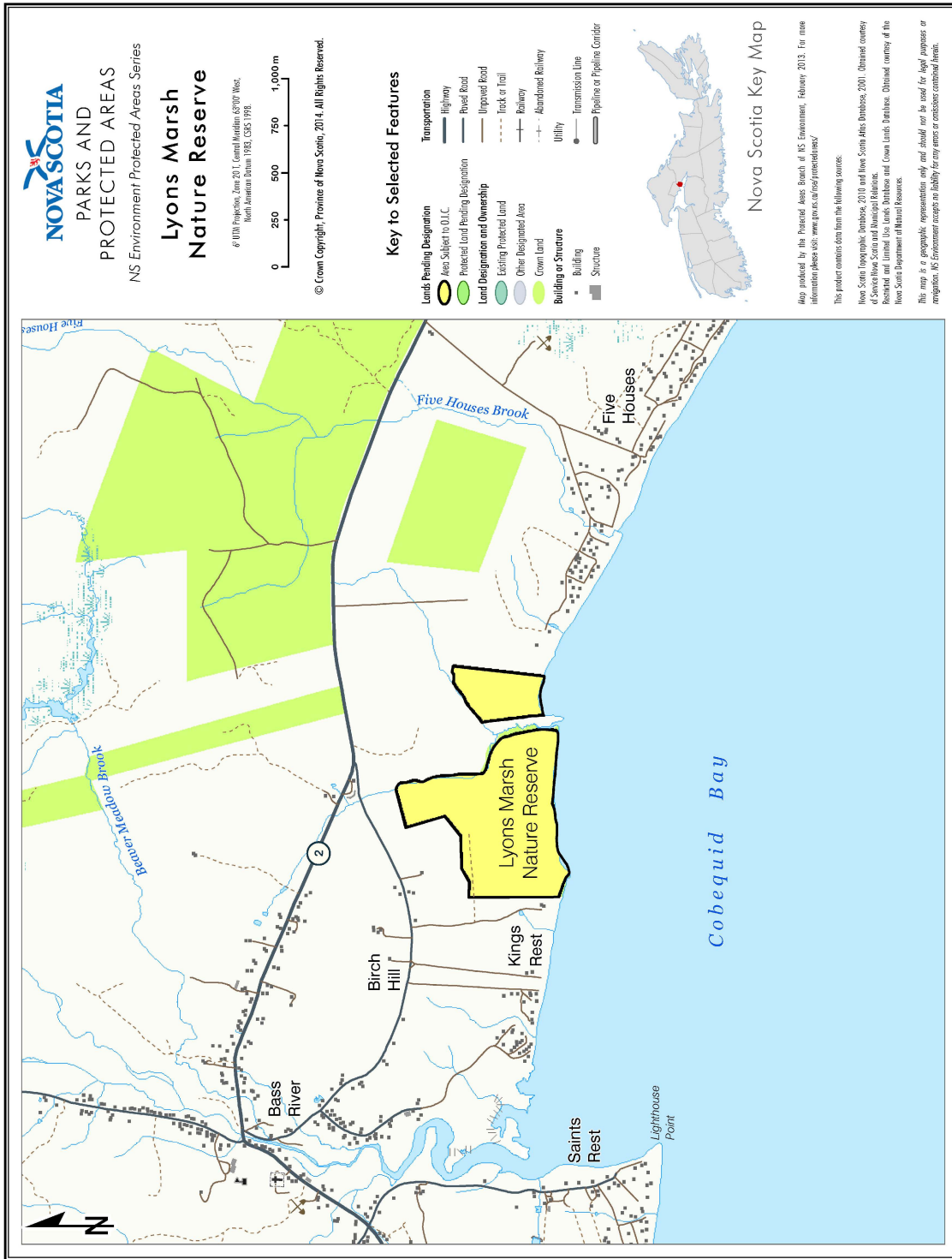
Dated and made at Halifax Regional Municipality, Province of Nova Scotia, Jul 16 2014, ~~2014~~.

Sgd: *Randy Delorey*
Honourable Randy Delorey
Minister of Environment

Appendix A
Description of Lyons Marsh Nature Reserve

ALL and singular those certain lots, pieces or parcels of land and lands covered by water located in the County of Colchester, Province of Nova Scotia, shown outlined in bold line as Crown Land on Field Plot P-161/86, filed at [the] Surveys Division at the Department of Natural Resources, Halifax, Nova Scotia, and containing in total an area of 60 hectares more or less.

Appendix B
Map of Lyons Marsh Nature Reserve



N.S. Reg. 208/2014

Made: July 16, 2014

Approved: December 15, 2014

Filed: December 16, 2014

Irish Cove Nature Reserve Ecological Site Designation

Order in Council 2014-512 dated December 15, 2014

Designation approved by the Governor in Council
pursuant to Section 14 of the *Special Places Protection Act*

The Governor in Council on the report and recommendation of the Minister of Environment and the Minister of Natural Resources dated July 16, 2014, and pursuant to Section 14 of Chapter 438 of the Revised Statutes of Nova Scotia, 1989, the *Special Places Protection Act*, is pleased, effective on and after December 15, 2014, to approve the designation by the Minister of Environment of an ecological site to be known as Irish Cove Nature Reserve, in the form set forth in Schedule "A" attached to and forming part of the report and recommendation.

Schedule "A"**In the matter of Section 14 of Chapter 438
of the Revised Statutes of Nova Scotia, 1989,
the *Special Places Protection Act*****- and -****In the matter of the designation of an ecological site
near Irish Cove, Richmond County
to be known as Irish Cove Nature Reserve**

I, Randy Delorey, Minister of Environment for the Province of Nova Scotia, pursuant to Section 14 of Chapter 438 of the Revised Statutes of Nova Scotia, 1989, the *Special Places Protection Act*, hereby designate the area of land described in Appendix A and shown on the map attached as Appendix B as an ecological site to be known as Irish Cove Nature Reserve.

Pursuant to subsection 14(3) of the Act, this designation is effective on and after the date it is published in the Royal Gazette.

In accordance with subsection 14(6) of the Act, this description will be registered in the registry of deeds office for the registration district in which the lands are situated.

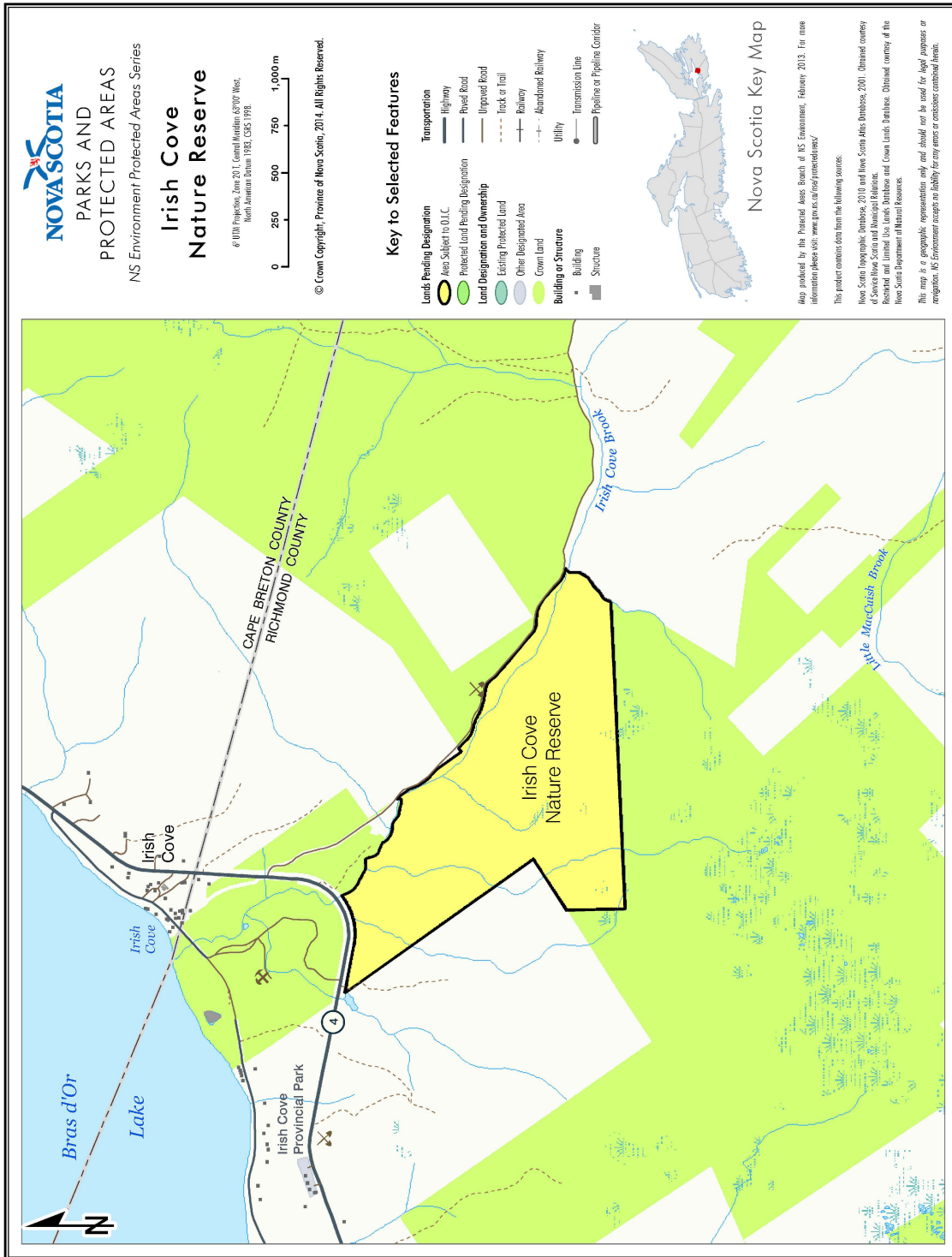
Dated and made at Halifax Regional Municipality, Province of Nova Scotia, Jul 16 2014, ~~2014~~.

Sgd: *Randy Delorey*
Honourable Randy Delorey
Minister of Environment

**Appendix A
Description of Irish Cove Nature Reserve**

ALL and singular that certain lot, piece or parcel of land and land covered by water located in the County of Richmond, Province of Nova Scotia, shown outlined in bold line as the Irish Cove Nature Reserve on Field Plot P-015/14, filed at [the] Surveys Division at the Department of Natural Resources, Halifax, Nova Scotia, and containing an area of 160 hectares more or less.

Appendix B Map of Irish Cove Nature Reserve



N.S. Reg. 209/2014

Made: July 16, 2014

Approved: December 15, 2014

Filed: December 16, 2014

Eagles Nest Nature Reserve Ecological Site Designation

Order in Council 2014-513 dated December 15, 2014

Designation approved by the Governor in Council
pursuant to Section 14 of the *Special Places Protection Act*

The Governor in Council on the report and recommendation of the Minister of Environment and the Minister of Natural Resources dated July 16, 2014, and pursuant to Section 14 of Chapter 438 of the Revised Statutes of Nova Scotia, 1989, the *Special Places Protection Act*, is pleased, effective on and after December 15, 2014, to approve the designation by the Minister of Environment of an ecological site to be known as Eagles Nest Nature Reserve, in the form set forth in Schedule "A" attached to and forming part of the report and recommendation.

Schedule "A"**In the matter of Section 14 of Chapter 438
of the Revised Statutes of Nova Scotia, 1989,
the *Special Places Protection Act*****- and -****In the matter of the designation of an ecological site
east of Panuke Lake, Hants County
to be known as Eagles Nest Nature Reserve**

I, Randy Delorey, Minister of Environment for the Province of Nova Scotia, pursuant to Section 14 of Chapter 438 of the Revised Statutes of Nova Scotia, 1989, the *Special Places Protection Act*, hereby designate the area of land described in Appendix A and shown on the map attached as Appendix B as an ecological site to be known as Eagles Nest Nature Reserve.

Pursuant to subsection 14(3) of the Act, this designation is effective on and after the date it is published in the Royal Gazette.

In accordance with subsection 14(6) of the Act, this description will be registered in the registry of deeds office for the registration district in which the lands are situated.

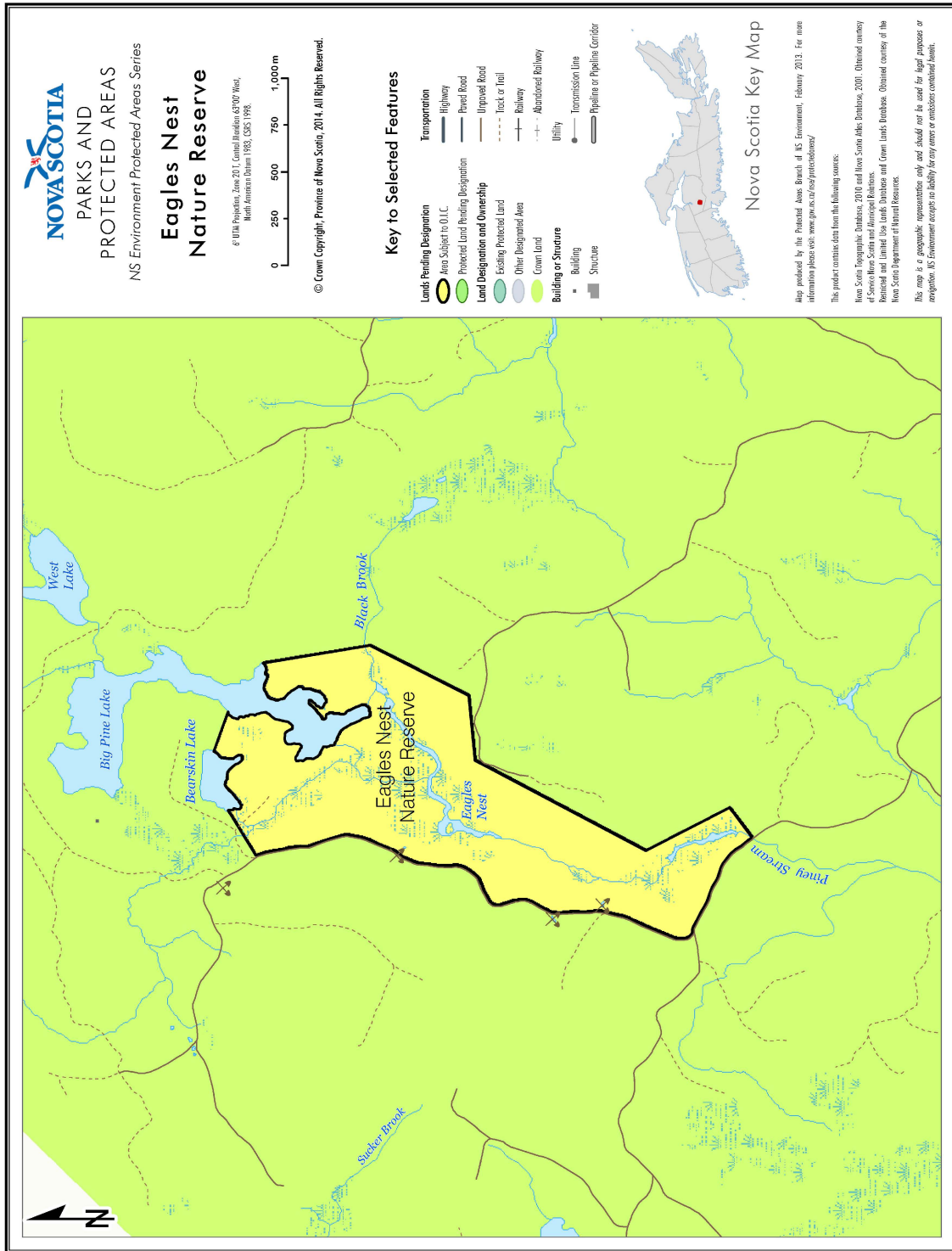
Dated and made at Halifax Regional Municipality, Province of Nova Scotia, Jul 16 2014, ~~2014~~.

Sgd: *Randy Delorey*
Honourable Randy Delorey
Minister of Environment

**Appendix A
Description of Eagles Nest Nature Reserve**

ALL and singular that certain lot, piece or parcel of land and land covered by water located in the County of Hants, Province of Nova Scotia, shown outlined in bold line as the Eagles Nest Nature Reserve on Field Plot P-049/14, filed at [the] Surveys Division at the Department of Natural Resources, Halifax, Nova Scotia, and containing an area of 187 hectares more or less.

Appendix B Map of Eagles Nest Nature Reserve



N.S. Reg. 210/2014

Made: July 16, 2014

Approved: December 15, 2014

Filed: December 16, 2014

Drug Brook Nature Reserve Ecological Site Designation

Order in Council 2014-514 dated December 15, 2014
Designation approved by the Governor in Council
pursuant to Section 14 of the *Special Places Protection Act*

The Governor in Council on the report and recommendation of the Minister of Environment and the Minister of Natural Resources dated July 16, 2014, and pursuant to Section 14 of Chapter 438 of the Revised Statutes of Nova Scotia, 1989, the *Special Places Protection Act*, is pleased, effective on and after December 15, 2014, to approve the designation by the Minister of Environment of an ecological site to be known as Drug Brook Nature Reserve, in the form set forth in Schedule "A" attached to and forming part of the report and recommendation.

Schedule "A"

**In the matter of Section 14 of Chapter 438
of the Revised Statutes of Nova Scotia, 1989,
the *Special Places Protection Act***

- and -

**In the matter of the designation of an ecological site
near Lorne, Pictou County
to be known as Drug Brook Nature Reserve**

I, Randy Delorey, Minister of Environment for the Province of Nova Scotia, pursuant to Section 14 of Chapter 438 of the Revised Statutes of Nova Scotia, 1989, the *Special Places Protection Act*, hereby designate the area of land described in Appendix A and shown on the map attached as Appendix B as an ecological site to be known as Drug Brook Nature Reserve.

Pursuant to subsection 14(3) of the Act, this designation is effective on and after the date it is published in the Royal Gazette.

In accordance with subsection 14(6) of the Act, this description will be registered in the registry of deeds office for the registration district in which the lands are situated.

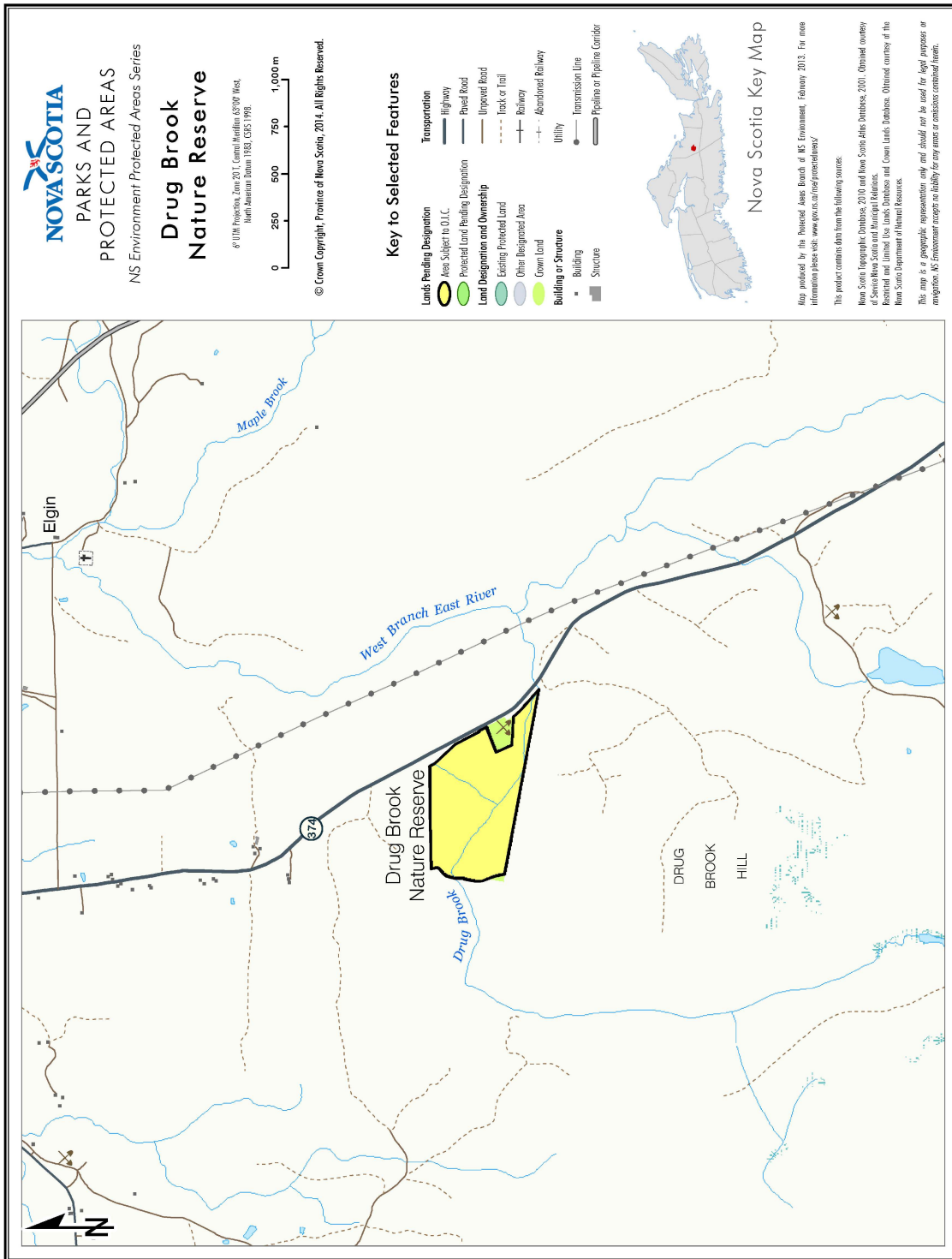
Dated and made at Halifax Regional Municipality, Province of Nova Scotia, Jul 16 2014, ~~2014~~.

Sgd: *Randy Delorey*
Honourable Randy Delorey
Minister of Environment

**Appendix A
Description of Drug Brook Nature Reserve**

ALL and singular that certain lot, piece or parcel of land and land covered by water located in the County of Pictou, Province of Nova Scotia, shown outlined in bold line as the Drug Brook Nature Reserve on Field Plot P-048/14, filed at [the] Surveys Division at the Department of Natural Resources, Halifax, Nova Scotia, and containing an area of 34 hectares more or less.

Appendix B
Map of Drug Brook Nature Reserve



N.S. Reg. 211/2014

Made: July 16, 2014

Approved: December 15, 2014

Filed: December 16, 2014

Cowan Brook Nature Reserve Ecological Site Designation

Order in Council 2014-515 dated December 15, 2014
Designation approved by the Governor in Council
pursuant to Section 14 of the *Special Places Protection Act*

The Governor in Council on the report and recommendation of the Minister of Environment and the Minister of Natural Resources dated July 16, 2014, and pursuant to Section 14 of Chapter 438 of the Revised Statutes of Nova Scotia, 1989, the *Special Places Protection Act*, is pleased, effective on and after December 15, 2014, to approve the designation by the Minister of Environment of an ecological site to be known as Cowan Brook Nature Reserve, in the form set forth in Schedule "A" attached to and forming part of the report and recommendation.

Schedule "A"

**In the matter of Section 14 of Chapter 438
of the Revised Statutes of Nova Scotia, 1989,
the *Special Places Protection Act***

- and -

**In the matter of the designation of an ecological site
near Lake Charlotte, Halifax County
to be known as Cowan Brook Nature Reserve**

I, Randy Delorey, Minister of Environment for the Province of Nova Scotia, pursuant to Section 14 of Chapter 438 of the Revised Statutes of Nova Scotia, 1989, the *Special Places Protection Act*, hereby designate the area of land described in Appendix A and shown on the map attached as Appendix B as an ecological site to be known as Cowan Brook Nature Reserve.

Pursuant to subsection 14(3) of the Act, this designation is effective on and after the date it is published in the Royal Gazette.

In accordance with subsection 14(6) of the Act, this description will be registered in the registry of deeds office for the registration district in which the lands are situated.

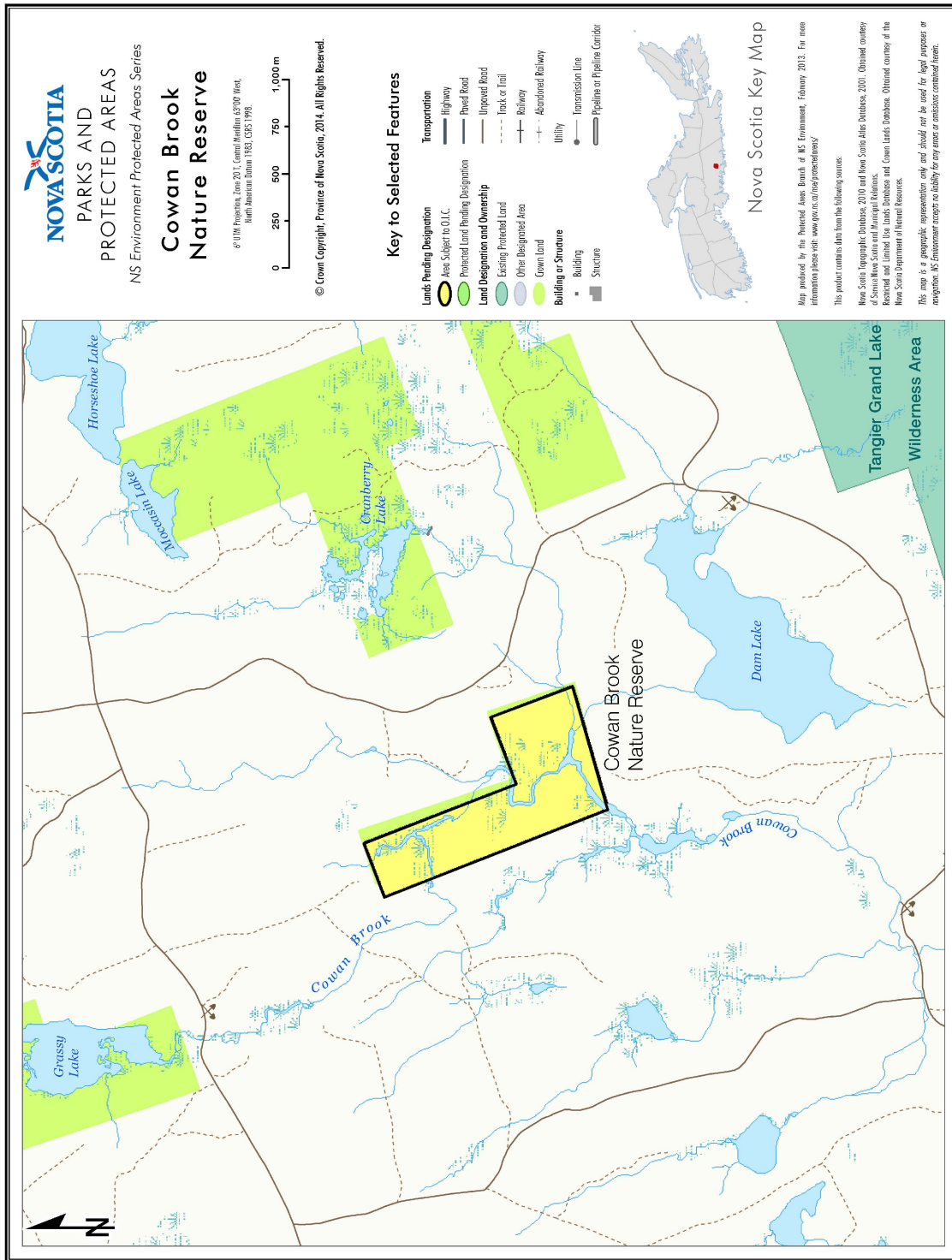
Dated and made at Halifax Regional Municipality, Province of Nova Scotia, Jul 16 2014, ~~2014~~.

Sgd: *Randy Delorey*
Honourable Randy Delorey
Minister of Environment

Appendix A
Description of Cowan Brook Nature Reserve

ALL and singular that certain lot, piece or parcel of land and land covered by water located in the County of Halifax, Province of Nova Scotia, shown outlined in bold line as Cowan Brook Nature Reserve on Field Plot P-047/14, filed at [the] Surveys Division at the Department of Natural Resources, Halifax, Nova Scotia, and containing an area of 56 hectares more or less.

Appendix B Map of Cowan Brook Nature Reserve



N.S. Reg. 212/2014

Made: July 16, 2014

Approved: December 15, 2014

Filed: December 16, 2014

Caribou Rivers Nature Reserve Ecological Site Designation

Order in Council 2014-516 dated December 15, 2014

Designation approved by the Governor in Council
pursuant to Section 14 of the *Special Places Protection Act*

The Governor in Council on the report and recommendation of the Minister of Environment and the Minister of Natural Resources dated July 16 2014, and pursuant to Section 14 of Chapter 438 of the Revised Statutes of Nova Scotia, 1989, the *Special Places Protection Act*, is pleased, effective on and after December 15, 2014, to approve the designation by the Minister of Environment of an ecological site to be known as Caribou Rivers Nature Reserve, in the form set forth in Schedule "A" attached to and forming part of the report and recommendation.

Schedule "A"

**In the matter of Section 14 of Chapter 438
of the Revised Statutes of Nova Scotia, 1989,
the *Special Places Protection Act***

- and -

**In the matter of the designation of an ecological site
near Big Caribou River, Pictou County
to be known as Caribou Rivers Nature Reserve**

I, Randy Delorey, Minister of Environment for the Province of Nova Scotia, pursuant to Section 14 of Chapter 438 of the Revised Statutes of Nova Scotia, 1989, the *Special Places Protection Act*, hereby designate the area of land described in Appendix A and shown on the map attached as Appendix B as an ecological site to be known as Caribou Rivers Nature Reserve.

Pursuant to subsection 14(3) of the Act, this designation is effective on and after the date it is published in the Royal Gazette.

In accordance with subsection 14(6) of the Act, this description will be registered in the registry of deeds office for the registration district in which the lands are situated.

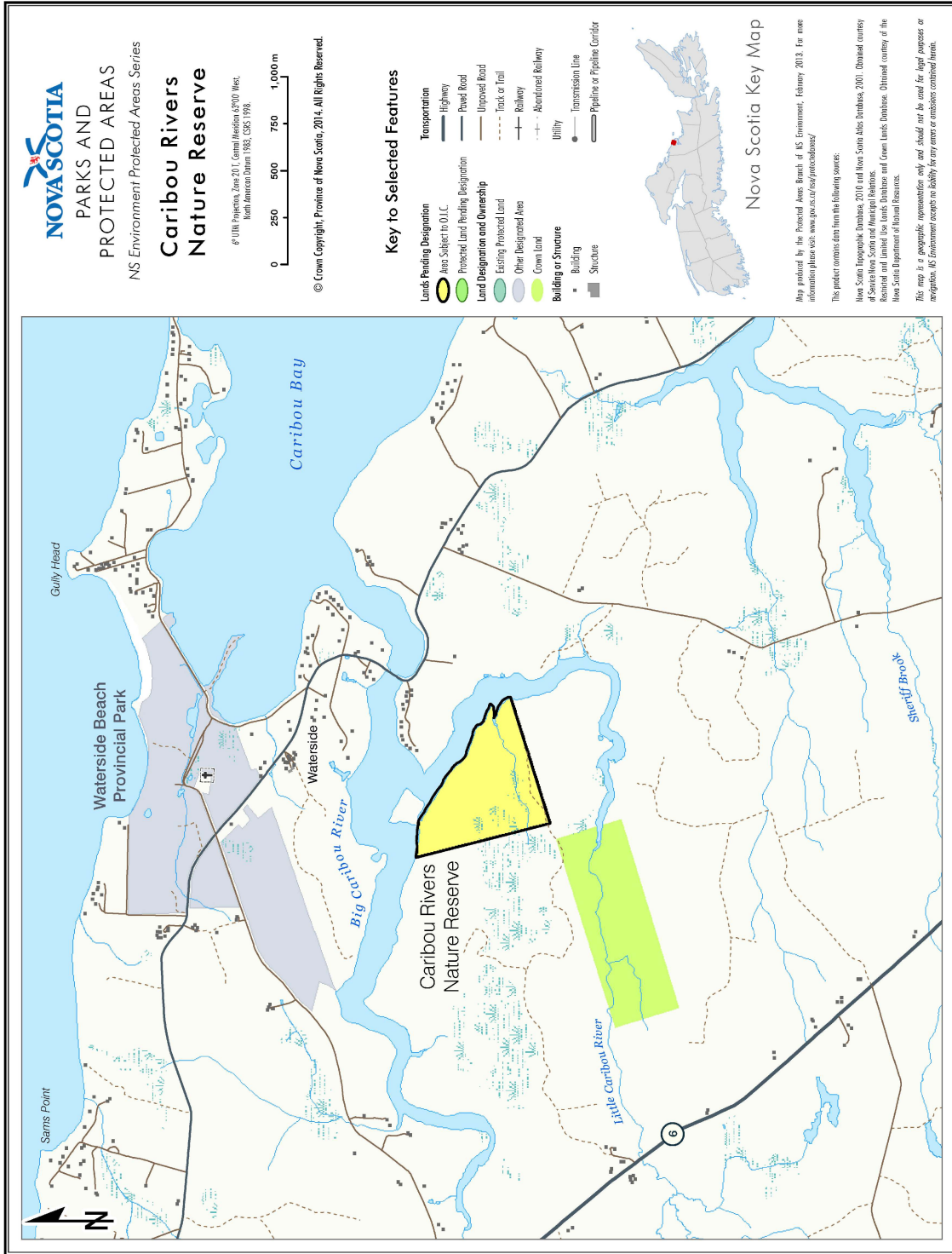
Dated and made at Halifax Regional Municipality, Province of Nova Scotia, Jul 16 2014, ~~2014~~.

Sgd: *Randy Delorey*
Honourable Randy Delorey
Minister of Environment

Appendix A
Description of Caribou Rivers Nature Reserve

ALL and singular that certain lot, piece or parcel of land and land covered by water located in the County of Pictou, Province of Nova Scotia, shown outlined in bold line as Caribou Rivers Nature Reserve on Field Plot P-046/14, filed at [the] Surveys Division at the Department of Natural Resources, Halifax, Nova Scotia, and containing an area of 32 hectares more or less.

Appendix B Map of Caribou Rivers Nature Reserve



N.S. Reg. 213/2014

Made: July 16, 2014

Approved: December 15, 2014

Filed: December 16, 2014

Blandford Nature Reserve Ecological Site Addition

Order in Council 2014-517 dated December 15, 2014

Designation approved by the Governor in Council
pursuant to Section 14 of the *Special Places Protection Act*

The Governor in Council on the report and recommendation of the Minister of Environment and the Minister of Natural Resources dated July 16, 2014, and pursuant to Section 14 of Chapter 438 of the Revised Statutes of Nova Scotia, 1989, the *Special Places Protection Act*, is pleased, effective on and after December 15, 2014, to approve the designation of lands by the Minister of Environment as an addition to the Blandford Nature Reserve ecological site designation, N.S. Reg. 383/2007, made by the Minister of Environment and Labour and approved by the Governor in Council by Order in Council 2007-484 dated September 7, 2007, in the form set forth in Schedule "A" attached to and forming part of the report and recommendation.

Schedule "A"

**In the matter of Section 14 of Chapter 438
of the Revised Statutes of Nova Scotia, 1989,
the *Special Places Protection Act***

- and -

**In the matter of the designation of land near
Aspotogan, Lunenburg County as an addition
to Blandford Nature Reserve**

I, Randy Delorey, Minister of Environment for the Province of Nova Scotia, pursuant to Section 14 of Chapter 438 of the Revised Statutes of Nova Scotia, 1989, the *Special Places Protection Act*, hereby designate the area of land described in Appendix A and shown on the map attached as Appendix B as an addition to the Blandford Nature Reserve ecological site designation, N.S. Reg. 383/2007, made by the Minister of Environment and Labour and approved by the Governor in Council by Order in Council 2007-484 dated September 7, 2007.

Pursuant to subsection 14(3) of the Act, this designation is effective on and after the date it is published in the Royal Gazette.

In accordance with subsection 14(6) of the Act, this description will be registered in the registry of deeds office for the registration district in which the lands are situated.

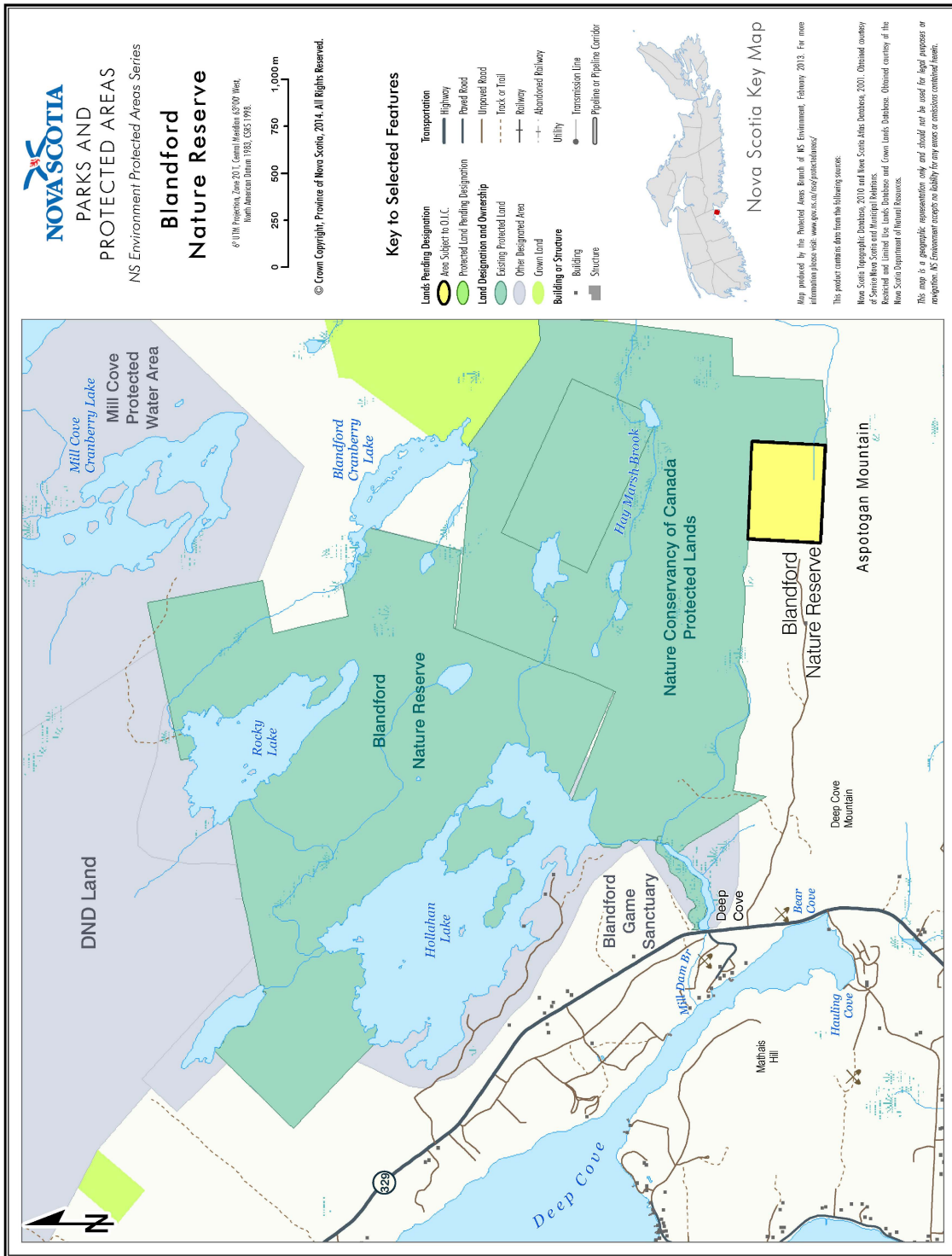
Dated and made at Halifax Regional Municipality, Province of Nova Scotia, Jul 16 2014, ~~2014~~.

Sgd: *Randy Delorey*
Honourable Randy Delorey
Minister of Environment

Appendix A
Addition to Blandford Nature Reserve Ecological Site
(original designation approved by Order in Council 2007-484)

ALL and singular that certain lot, piece or parcel of land and land covered by water located in the County of Lunenburg, Province of Nova Scotia, shown outlined in bold line as Blandford Nature Reserve Addition on Field Plot P-045/14, filed at [the] Surveys Division at the Department of Natural Resources, Halifax, Nova Scotia, and containing an area of 20 hectares more or less.

Appendix B Map of Addition to Blandford Nature Reserve



N.S. Reg. 214/2014

Made: July 16, 2014

Approved: December 15, 2014

Filed: December 16, 2014

Baddeck River Wilderness Area Designation

Order in Council 2014-518 dated December 15, 2014
Designation approved by the Governor in Council
pursuant to subsection 11(3) of the *Wilderness Areas Protection Act*

The Governor in Council on the report and recommendation of the Minister of Environment and the Minister of Natural Resources dated July 16, 2014, and pursuant to subsection 11(3) of Chapter 27 of the Acts of 1998, the *Wilderness Areas Protection Act*, is pleased to approve the designation by the Minister of Environment of a wilderness area to be known as Baddeck River Wilderness Area, in the form set forth in Schedule "A" attached to and forming part of the report and recommendation, effective on and after December 15, 2014.

Schedule "A"**In the matter of Section 11 of Chapter 27 of the Acts of 1998,
the *Wilderness Areas Protection Act*****- and -****In the matter of the designation of an area of Crown land
in Victoria County to be known as
Baddeck River Wilderness Area**

I, Randy Delorey, Minister of Environment for the Province of Nova Scotia, pursuant to clause 11(3)(a) of Chapter 27 of the Acts of 1998, the *Wilderness Areas Protection Act*, hereby designate an area of Crown land in Victoria County, with approximate boundaries as shown on the map attached as Appendix A, as a wilderness area to be known as Baddeck River Wilderness Area.

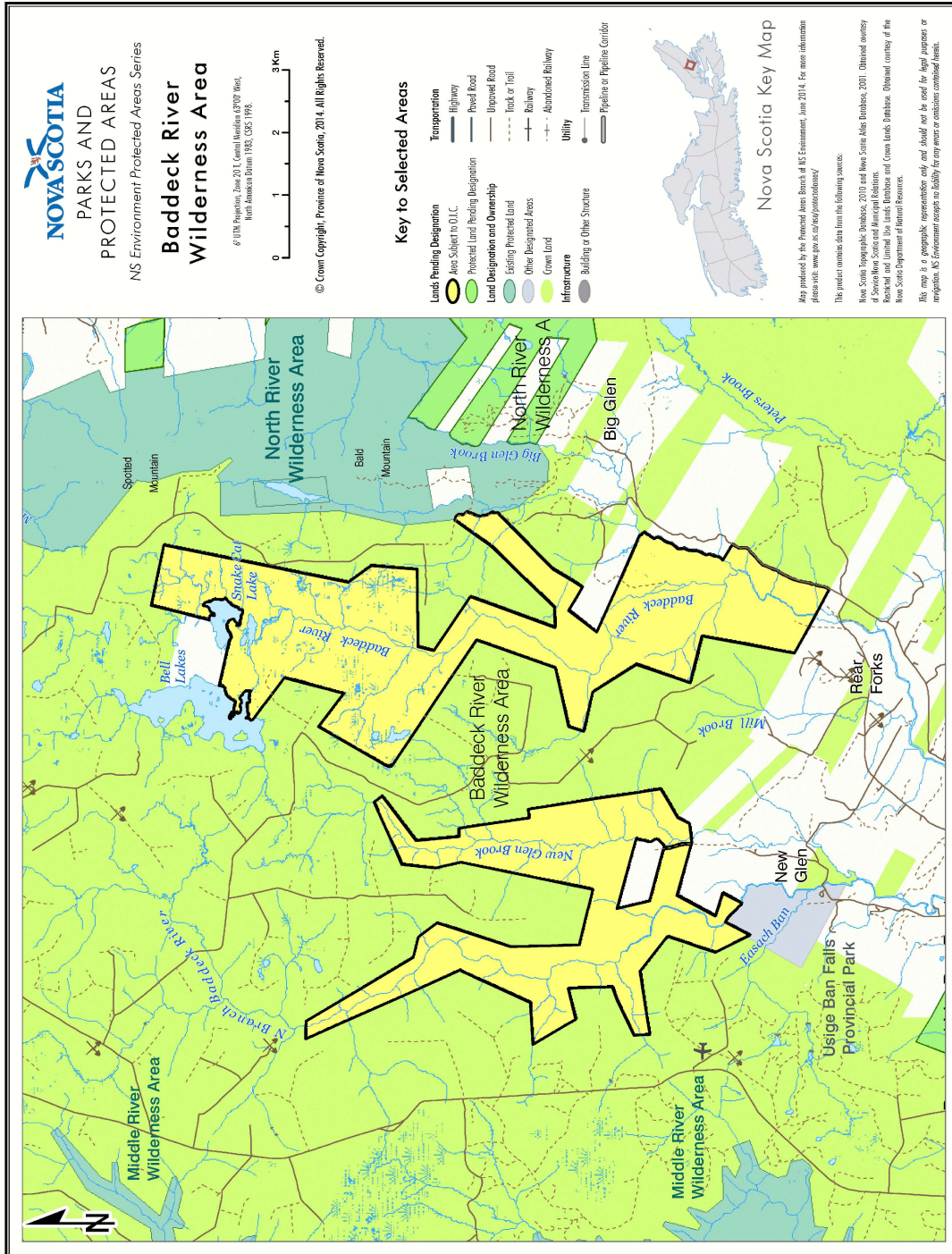
The actual boundaries of Baddeck River Wilderness Area shall be as described and shown on a description and plan signed by the Director of Surveys and deposited in the Provincial Crown Land Information Management Centre, formerly known as the Provincial Crown Land Records Centre, as required by subsection 11(3) of the Act, the signed description and plan forming part of this designation.

This designation is effective on and after the later of the date it is approved by the Governor in Council and the date the description and plan are deposited in the Provincial Crown Land Information Management Centre.

Dated and made at Halifax Regional Municipality, Province of Nova Scotia, Jul 16 2014, ~~2014~~.

Sgd: *Randy Delorey*
Honourable Randy Delorey
Minister of Environment

Appendix A Map Showing Approximate Boundaries of Baddeck River Wilderness Area



N.S. Reg. 215/2014

Made: July 16, 2014

Approved: December 15, 2014

Filed: December 16, 2014

Humes River Wilderness Area Designation

Order in Council 2014-519 dated December 15, 2014
Designation approved by the Governor in Council
pursuant to subsection 11(3) of the *Wilderness Areas Protection Act*

The Governor in Council on the report and recommendation of the Minister of Environment and the Minister of Natural Resources dated July 16, 2014, and pursuant to subsection 11(3) of Chapter 27 of the Acts of 1998, the *Wilderness Areas Protection Act*, is pleased to approve the designation by the Minister of Environment of a wilderness area to be known as Humes River Wilderness Area, in the form set forth in Schedule "A" attached to and forming part of the report and recommendation, effective on and after December 15, 2014.

Schedule "A"**In the matter of Section 11 of Chapter 27 of the Acts of 1998,
the *Wilderness Areas Protection Act*****- and -****In the matter of the designation of an area of Crown land
in Inverness and Victoria counties to be known as
Humes River Wilderness Area**

I, Randy Delorey, Minister of Environment for the Province of Nova Scotia, pursuant to clause 11(3)(a) of Chapter 27 of the Acts of 1998, the *Wilderness Areas Protection Act*, hereby designate an area of Crown land in Inverness and Victoria counties, with approximate boundaries as shown on the map attached as Appendix A, as a wilderness area to be known as Humes River Wilderness Area.

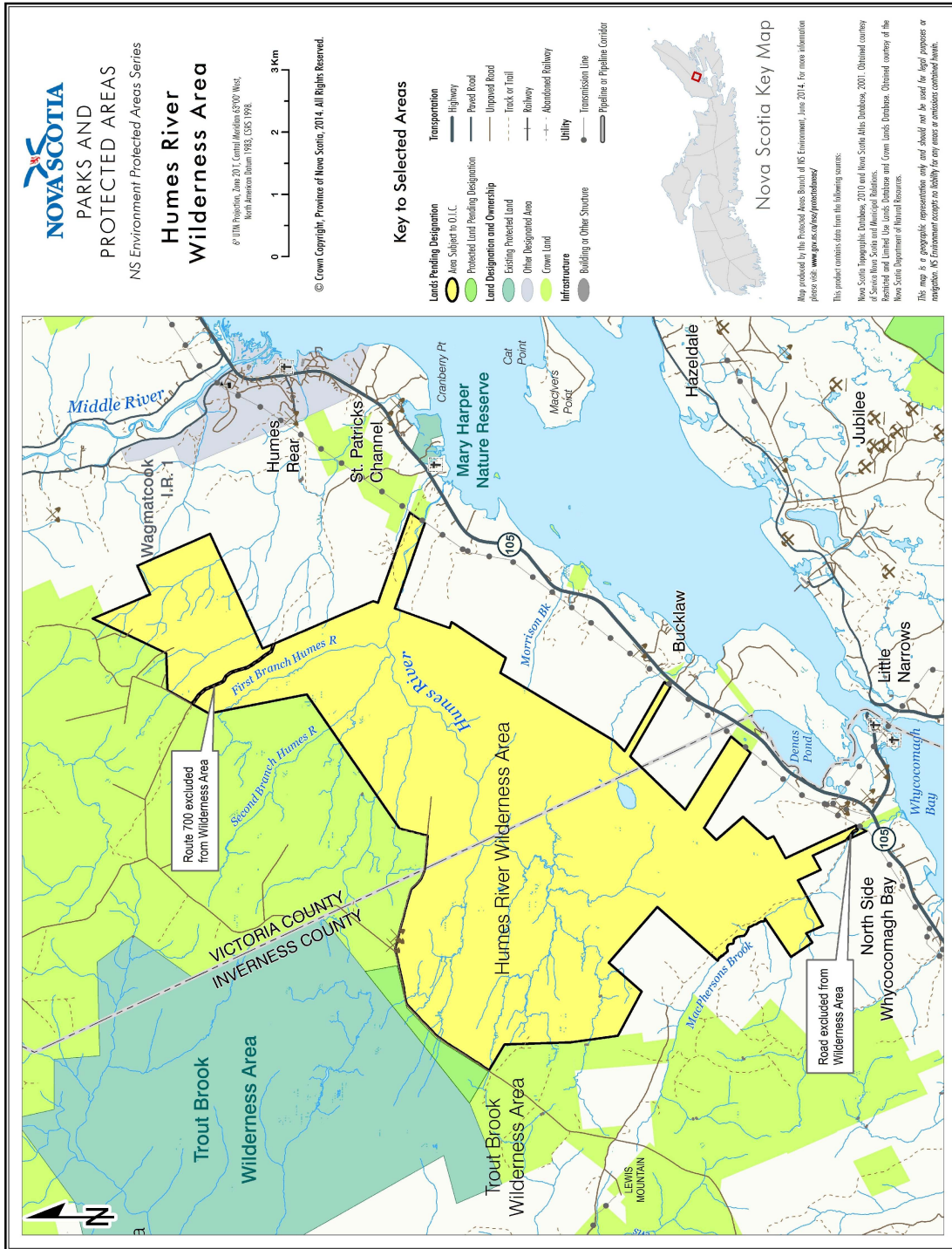
The actual boundaries of Humes River Wilderness Area shall be as described and shown on a description and plan signed by the Director of Surveys and deposited in the Provincial Crown Land Information Management Centre, formerly known as the Provincial Crown Land Records Centre, as required by subsection 11(3) of the Act, the signed description and plan forming part of this designation.

This designation is effective on and after the later of the date it is approved by the Governor in Council and the date the description and plan are deposited in the Provincial Crown Land Information Management Centre.

Dated and made at Halifax Regional Municipality, Province of Nova Scotia, Jul 16 2014, ~~2014~~.

Sgd: *Randy Delorey*
Honourable Randy Delorey
Minister of Environment

Appendix A Map Showing Approximate Boundaries of Humes River Wilderness Area



N.S. Reg. 216/2014

Made: July 16, 2014

Approved: December 15, 2014

Filed: December 16, 2014

Ruiss Noir Wilderness Area Designation

Order in Council 2014-520 dated December 15, 2014
Designation approved by the Governor in Council
pursuant to subsection 11(3) of the *Wilderness Areas Protection Act*

The Governor in Council on the report and recommendation of the Minister of Environment and the Minister of Natural Resources dated July 16, 2014, and pursuant to subsection 11(3) of Chapter 27 of the Acts of 1998, the *Wilderness Areas Protection Act*, is pleased to approve the designation by the Minister of Environment of a wilderness area to be known as Ruiss Noir Wilderness Area, in the form set forth in Schedule "A" attached to and forming part of the report and recommendation, effective on and after December 15, 2014.

Schedule "A"**In the matter of Section 11 of Chapter 27 of the Acts of 1998,
the *Wilderness Areas Protection Act*****- and -****In the matter of the designation of an area of Crown land
in Inverness County to be known as
Ruiss Noir Wilderness Area**

I, Randy Delorey, Minister of Environment for the Province of Nova Scotia, pursuant to clause 11(3)(a) of Chapter 27 of the Acts of 1998, the *Wilderness Areas Protection Act*, hereby designate an area of Crown land in Inverness County, with approximate boundaries as shown on the map attached as Appendix A, as a wilderness area to be known as Ruiss Noir Wilderness Area.

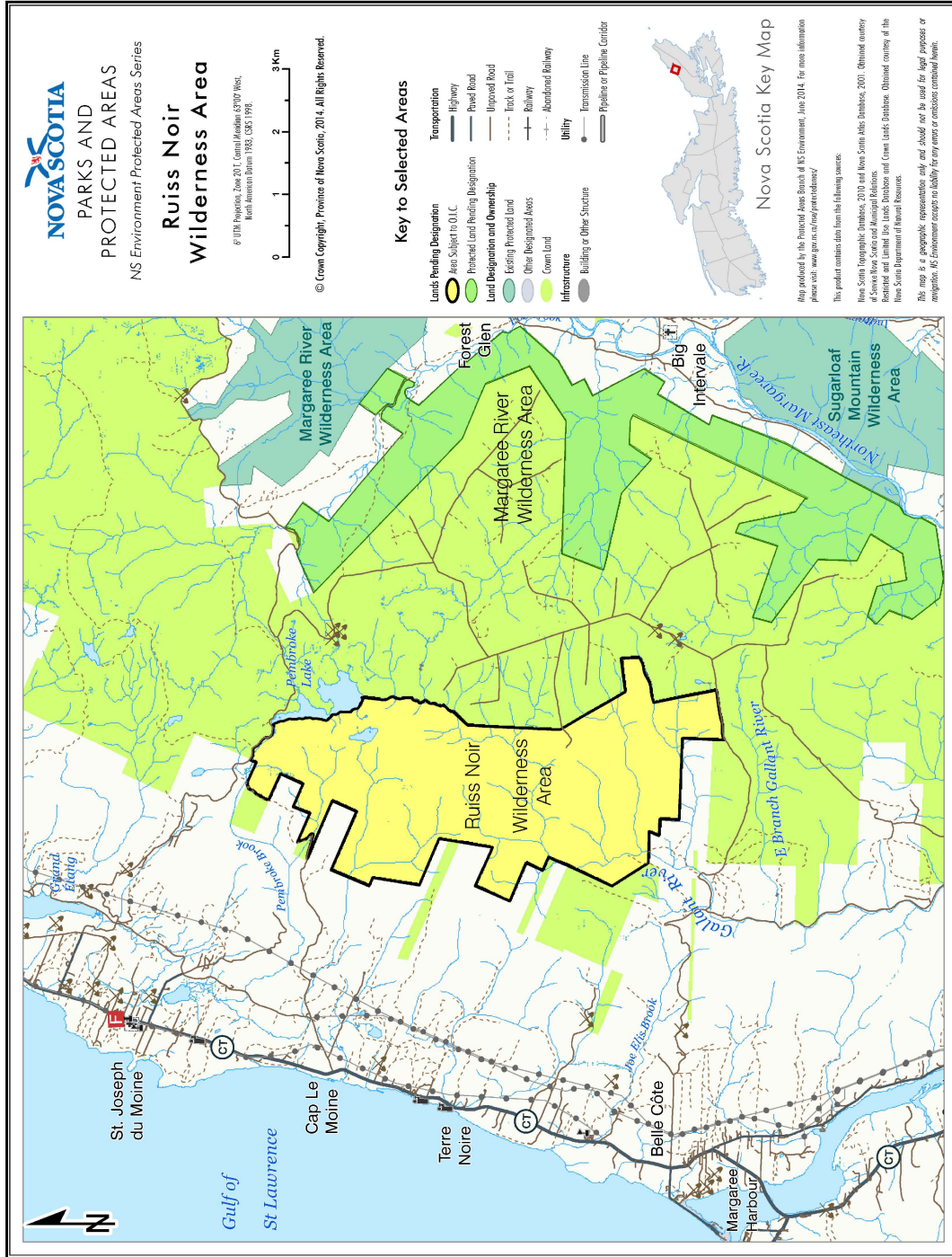
The actual boundaries of Ruiss Noir Wilderness Area shall be as described and shown on a description and plan signed by the Director of Surveys and deposited in the Provincial Crown Land Information Management Centre, formerly known as the Provincial Crown Land Records Centre, as required by subsection 11(3) of the Act, the signed description and plan forming part of this designation.

This designation is effective on and after the later of the date it is approved by the Governor in Council and the date the description and plan are deposited in the Provincial Crown Land Information Management Centre.

Dated and made at Halifax Regional Municipality, Province of Nova Scotia, Jul 16 2014, ~~2014~~.

Sgd: *Randy Delorey*
Honourable Randy Delorey
Minister of Environment

Appendix A Map Showing Approximate Boundaries of Ruiss Noir Wilderness Area



N.S. Reg. 217/2014

Made: July 16, 2014

Approved: December 15, 2014

Filed: December 16, 2014

The Stillwaters Wilderness Area Designation

Order in Council 2014-521 dated December 15, 2014

Designation approved by the Governor in Council
pursuant to subsection 11(3) of the *Wilderness Areas Protection Act*

The Governor in Council on the report and recommendation of the Minister of Environment and the Minister of Natural Resources dated July 16, 2014, and pursuant to subsection 11(3) of Chapter 27 of the Acts of 1998, the *Wilderness Areas Protection Act*, is pleased to approve the designation by the Minister of Environment of a wilderness area to be known as The Stillwaters Wilderness Area, in the form set forth in Schedule “A” attached to and forming part of the report and recommendation, effective on and after December 15, 2014.

Schedule “A”**In the matter of Section 11 of Chapter 27 of the Acts of 1998,
the *Wilderness Areas Protection Act*****- and -****In the matter of the designation of an area of Crown land
in Cape Breton County to be known as
The Stillwaters Wilderness Area**

I, Randy Delorey, Minister of Environment for the Province of Nova Scotia, pursuant to clause 11(3)(a) of Chapter 27 of the Acts of 1998, the *Wilderness Areas Protection Act*, hereby designate an area of Crown land in Cape Breton County, with approximate boundaries as shown on the map attached as Appendix A, as a wilderness area to be known as The Stillwaters Wilderness Area.

The actual boundaries of The Stillwaters Wilderness Area shall be as described and shown on a description and plan signed by the Director of Surveys and deposited in the Provincial Crown Land Information Management Centre, formerly known as the Provincial Crown Land Records Centre, as required by subsection 11(3) of the Act, the signed description and plan forming part of this designation.

This designation is effective on and after the later of the date it is approved by the Governor in Council and the date the description and plan are deposited in the Provincial Crown Land Information Management Centre.

Dated and made at Halifax Regional Municipality, Province of Nova Scotia, Jul 16 2014, ~~2014~~.

Sgd: *Randy Delorey*
Honourable Randy Delorey
Minister of Environment

Appendix A Map Showing Approximate Boundaries of The Stillwaters Wilderness Area

