

# KELLY RIVER AND RAVEN HEAD

## A Regional Overview of Two New Candidate Wilderness Areas

Cartography by the Protected Areas Branch of Nova Scotia Environment, April 2011.

<http://www.gov.ns.ca/nse/protectedareas/>


The information shown here was obtained courtesy of the NS Geomatics Centre (SNSMR) and the NS Department of Natural Resources.

© Crown Copyright, Province of Nova Scotia, 2011. All rights reserved.


This map is only a geographic representation. Nova Scotia Environment and does not accept responsibility for any errors or omissions contained herein.

**LEGEND**



**Candidate Wilderness Areas (CWA)**

-  Kelly River and Raven Head CWA

**Selected Parks and Protected Areas**

-  Prov. Parks, Wilderness Areas and Ntl. Wildlife Mgmt. Areas
-  Provincial Game Sanctuary Boundary

**Land Ownership and Designations**

-  Crown Lands
-  Indian Reserve Lands

